



PEACE RIVER REGIONAL DISTRICT EVACUATION ALERT #2

EVACUATION ALERT #2

Cameron River Wildfire

Electoral Area 'B'

May 17, 2023 @ 15:00

An expanded Evacuation Alert has been issued by **Peace River Regional District** at the Emergency Operations Centre (EOC).

The existing Evacuation Order issued May 15, 2023 has been downgraded to and Alert.

Because of the continuing potential danger to life and health, the Peace River Regional District (PRRD) has issued an **Evacuation Alert #2** replacing the previous Order in the Cameron Lake area. A map of the area can be found on the following page). BC Wildfire Service has recommended an evacuation alert as a result of the Cameron River wildfire (G80267) and fire behaviour. Evacuation Alert #2 replaces Evacuation Alert #1, and expands the previous Alert area to included areas that have been downgraded from an Order to an Alert

The Evacuation Alert is in effect for the following areas:

- Upper Halfway Road from Cameron River to Lexau Ranch
- The area south of the Halfway River, between Kobes Creek and Ground Birch Creek.

An Evacuation Alert has been issued to prepare you to evacuate your premises or property should it be found necessary. Residents will be given as much advance notice as possible prior to evacuation; however you may receive limited notice due to changing conditions.

This is the time to GET PREPARED to leave your home on short notice.

- Locate all family members and designate a meeting area outside the evacuation area, should an Evacuation Order be called while separated.
- Pack essential items for a quick departure, such as government-issued ID, medications, eyeglasses, valuable papers (e.g. insurance, passports, birth certificates, banking and mortgage information), immediate care needs for dependents, cell phone and charger and, if time and space permits, personal keepsakes.
- Prepare to move disabled persons, children and/or neighbours, if assistance is needed.
- Prepare to take pets with you including pet care items (leash, carrier, food) and move livestock to a safe area (if possible).
- Arrange transportation for all your household members. Fill the gas tanks of personal vehicles.
- If you will need assistance to evacuate from the area, such as for transportation, mobility, health, or other needs, please call 1-800-670-7773.
- Arrange accommodation for all members of the residence, if possible.
- Wait for an Evacuation Order to be issued before evacuating. Monitor www.prrd.bc.ca and Emergency Info BC for information on evacuation orders and location of Reception Centres and hours of operation.

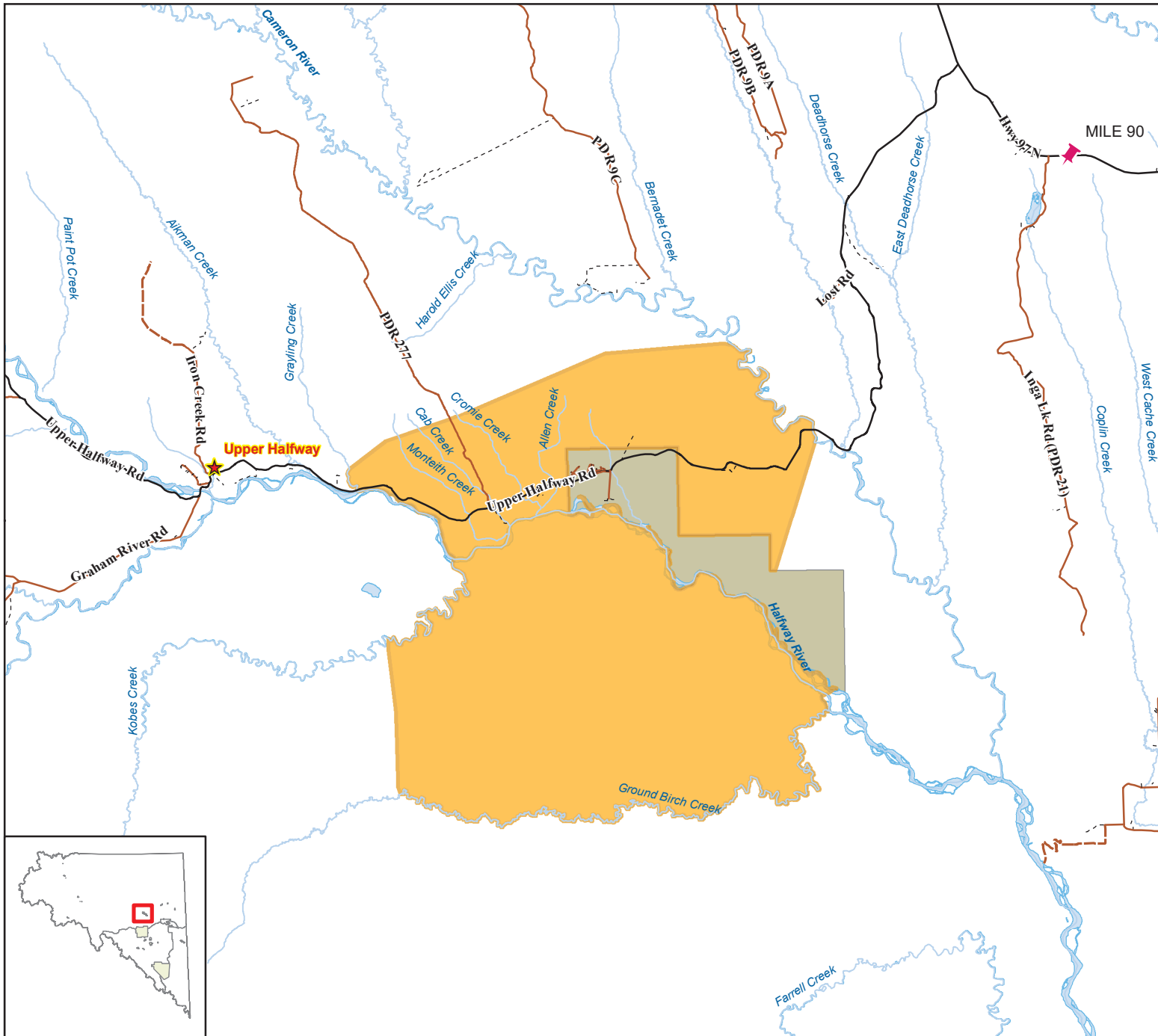
Further information about evacuation alerts and orders will be issued at www.prrd.bc.ca and wildfire updates are posted at bcwildfire.ca.

Leonard Hiebert

Leonard Hiebert
Chair, Peace River Regional District



Peace River Regional District













Evacuation Alert #2 for Cameron River Fire



1:250,000
0 1.75 3.5 7
Kilometers

Wednesday, May 17, 2023

-  Evacuation Alert
-  Mile Post
-  Water Feature
-  Electoral
-  Municipal
-  First Nations
-  Ecological Reserve
-  Protected Area
-  Provincial Park
-  Lake/River

Compiled and produced by the Peace River Regional District on Wednesday, May 17, 2023.