



PEACE RIVER REGIONAL DISTRICT EVACUATION ORDER

EVACUATION ORDER #6 Donnie Creek/Tommy Lakes Wildfire Electoral Area B

June 11, 2023 at 20:15 hours

Pursuant to *Section 12 (1) of the BC Emergency Program Act* an **Evacuation Order** has been issued by Peace River Regional District due to immediate danger to life safety caused by wildfire. BC Wildfire has recommended this evacuation due to immediate danger to life safety caused by the Donnie Creek/Tommy Lakes wildfires. A map of the area can be found on the following page.

The Evacuation Order area includes:

- 4 km East of Hwy 97N between Sikanni Chief and Pink Mountain,
- Due East from Pink Mountain to a point where it intersects with West Milligan Creek,
- Due North 24kms to location,
- West to point of intersection (Sikanni Chief 4 km east of Highway 97)
- And includes the following addresses:

26293 126 Rd.	24201 Beatton Airport Rd.	24839 Beatton Airport Rd.
23167 126 Rd.	24361 Beatton Airport Rd.	24839 PDR 200
18693 PDR 191	24865 Beatton Airport Rd.	26296 135 Rd.
18162 PDR 191	24541 Beatton Airport Rd.	24843 135 Rd.
17486 PDR 191	24531 Beatton Airport Rd.	

YOU MUST LEAVE THE AREA IMMEDIATELY

WHAT YOU SHOULD DO:

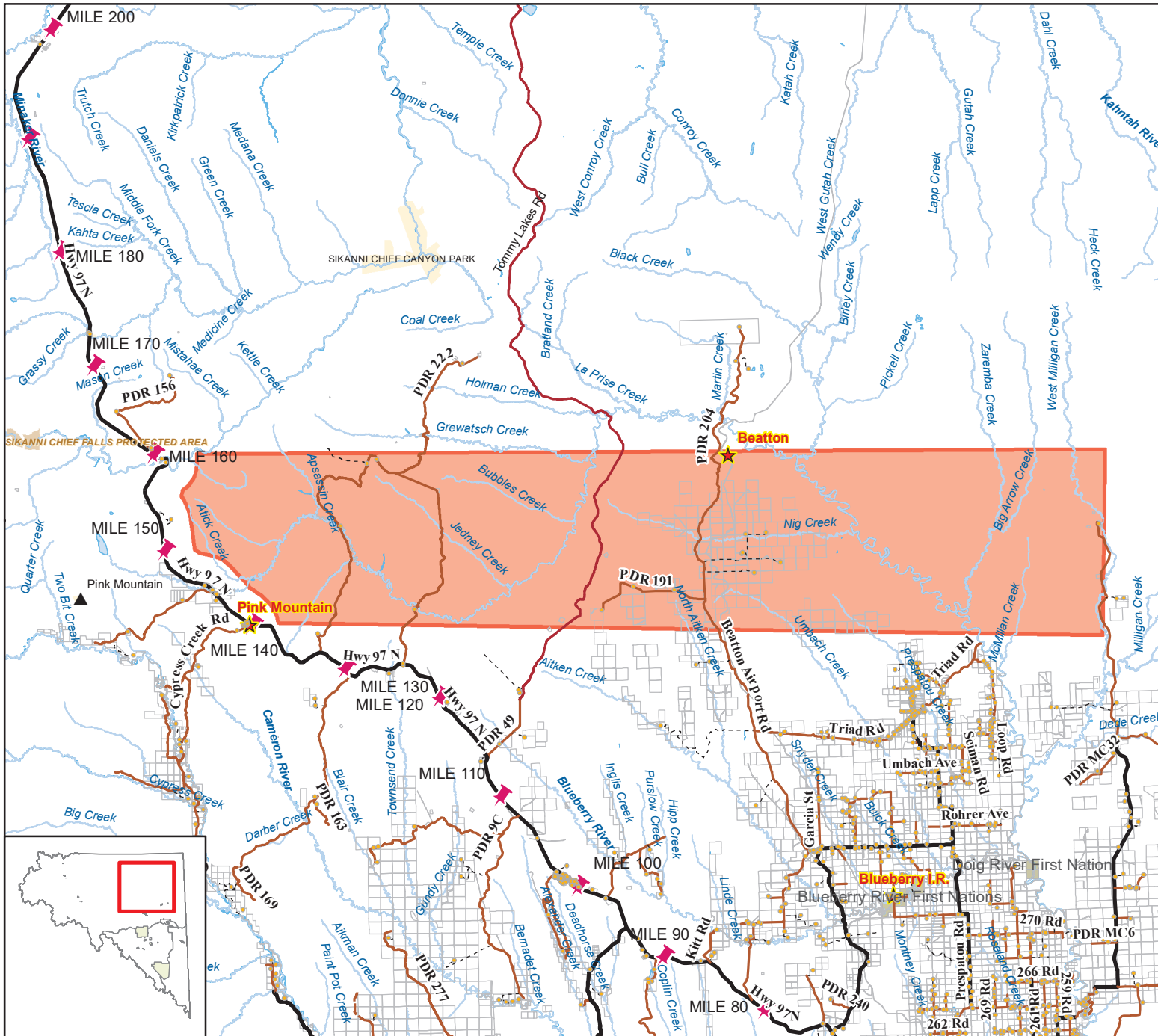
- If you need assistance to evacuate from the area, such as for transportation, mobility, health or other needs, call 1-800-670-7773.
- Shut off all gas and electrical appliances, other than refrigerators and freezers.
- Shut off your gas supply at the meter. Use a wrench and turn the valve 90 degrees to the off position.
- Close and lock all windows and doors.
- Close gates but do not lock them.
- Gather your family and, if you have room, take a neighbour or someone needing transportation. Do not use more vehicles than needed.
- Take critical items (identification, medicine, wallet, keys, cellphone and charger) if they are immediately available.
- Take pets in pet kennels or on leash.
- **Travel by the safest route to Fort St. John** . Check DriveBC for road conditions.
- **Register for Emergency Support Services (ESS)** by calling 250-794-3310 after hours.

Further information about Evacuation Orders and Alerts will be posted at prrd.bc.ca, and wildfire updates are posted at bcwildfire.ca.

Leonard Hiebert,
Chair, Peace River Regional District



Peace River Regional District

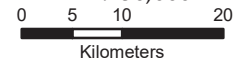


Evacuation Order #6












Donnie Creek Fire
Fire: G80280



1:750,000



Sunday, June 11, 2023

-  Evacuation Order
-  Building/Residence
-  Mile Post
-  Water Feature
-  Electoral
-  Municipal
-  First Nations
-  Ecological Reserve
-  Protected Area
-  Provincial Park
-  Lake/River

Compiled and produced by the Peace River Regional District on Sunday, June 11, 2023.