



PEACE RIVER REGIONAL DISTRICT EVACUATION ORDER

EVACUATION ORDER #7 Donnie Creek/Tommy Lakes Wildfire Electoral Area B

June 11, 2023 at 21:15 hours

Pursuant to *Section 12 (1) of the BC Emergency Program Act* an **Evacuation Order** has been issued by Peace River Regional District due to immediate danger to life safety caused by wildfire. BC Wildfire has recommended this evacuation due to immediate danger to life safety caused by the Donnie Creek/Tommy Lakes wildfires. A map of the area can be found on the following page.

The Evacuation Order area includes:

- East of Hwy 97N between Mile 192 and Mile 207
- Extending East 20 Km of Hwy 97N

YOU MUST LEAVE THE AREA IMMEDIATELY

WHAT YOU SHOULD DO:

- If you need assistance to evacuate from the area, such as for transportation, mobility, health or other needs, call 1-800-670-7773.
- Shut off all gas and electrical appliances, other than refrigerators and freezers.
- Shut off your gas supply at the meter. Use a wrench and turn the valve 90 degrees to the off position.
- Close and lock all windows and doors.
- Close gates but do not lock them.
- Gather your family and, if you have room, take a neighbour or someone needing transportation. Do not use more vehicles than needed.
- Take critical items (identification, medicine, wallet, keys, cellphone and charger) if they are immediately available.
- Take pets in pet kennels or on leash.
- **Travel by the safest route to Fort St. John** . Check DriveBC for road conditions.
- **Register for Emergency Support Services (ESS)** by calling 250-794-3310 after hours.

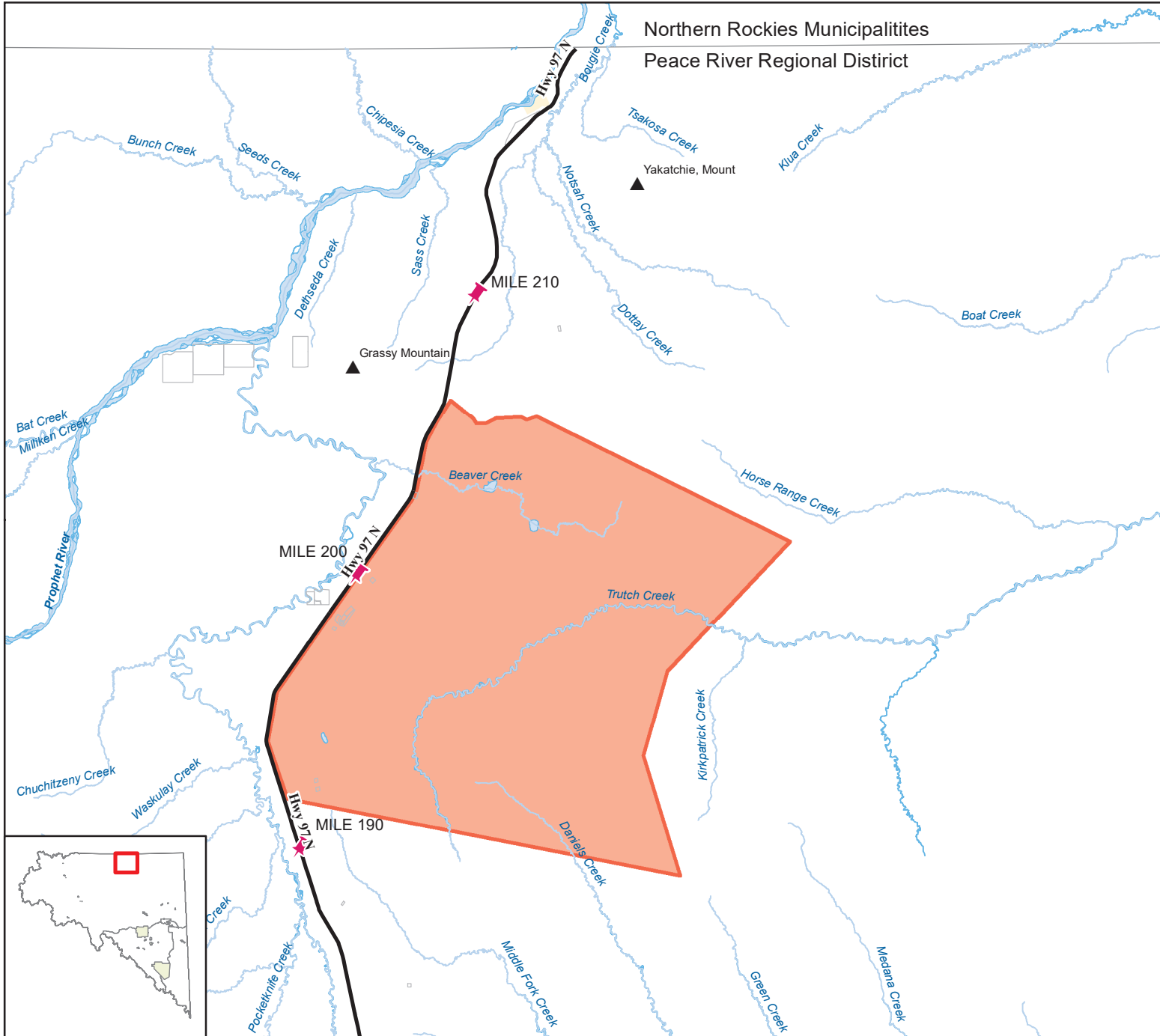
Further information about Evacuation Orders and Alerts will be posted at prrd.bc.ca, and wildfire updates are posted at bcwildfire.ca.

A handwritten signature in black ink, appearing to read "L. Hiebert", is written over a light blue horizontal line.

Leonard Hiebert,
Chair, Peace River Regional District



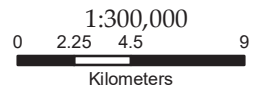
Peace River Regional District






Northern Rockies Municipalities
Peace River Regional District

Evacuation Order #7

Donnie Creek Fire
Fire: G80280



Sunday, June 11, 2023

-  Evacuation Order
-  Mile Post
-  Water Feature
-  Electoral
-  Municipal
-  First Nations
-  Ecological Reserve
-  Protected Area
-  Provincial Park
-  Lake/River

*Compiled and produced by the
Peace River Regional District
on Sunday, June 11, 2023.*