



PEACE RIVER REGIONAL DISTRICT EVACUATION ALERT

EVACUATION ALERT #2 West Kiskatinaw River Wildfire Electoral Area D June 15, 2023 at 10:00 hours

An Evacuation Alert has been issued by the Peace River Regional District. BC Wildfire Service has recommended this Alert due to the potential danger to life and health caused by the West Kiskatinaw wildfire. A map of the area can be found on the following page.

The Evacuation Alert area applies to:

- Starting at approximately km 64 on Hwy 52 N, travel south along Hwy 97 N to the Tumbler Ridge Boundary maintaining a buffer of 1 km east of Hwy 52 N,
- Follow the Tumbler Ridge boundary west to Hwy 29 S and the PRRD boundary, including Moose Lake and Moose Lake Forestry Service Road,
- Travel northeast to a point of intersection at approximately km 64 on Hwy 52 N.

This is the time to GET PREPARED to leave your home on short notice.

An Evacuation Alert is issued to prepare you to evacuate your premises or property should it be found necessary. Residents will be given as much advance notice as possible prior to evacuation; however, you may receive limited notice due to changing conditions.

- Locate all family members and designate a meeting area outside the evacuation area in case an Evacuation Order is called while you are separated.
- Pack essential items for a quick departure, such as government-issued ID, medications, eyeglasses, valuable papers (e.g., insurance, passports, birth certificates, banking and mortgage information), immediate care needs for dependents, cellphone and charger and, if time and space permits, personal keepsakes.
- Prepare to move people with disabilities, children and neighbours if assistance is needed.
- Prepare to take pets and pet care items (leash, carrier, food) with you.
- Make a plan for livestock, including moving livestock to a safe area (if possible).
- Ensure your cistern or potable water system is full.
- Arrange transportation for all your household members. Fill the gas tanks of personal vehicles.
- If you will need assistance to evacuate from the area, such as for transportation, mobility, health, or other needs, please call 1-800-670-7773.
- Arrange accommodation for all members of the residence, if possible.
- Wait for an Evacuation Order to be issued before evacuating. Monitor www.prrd.bc.ca and Emergency Info BC for information on evacuation orders and location of Reception Centres and hours of operation.

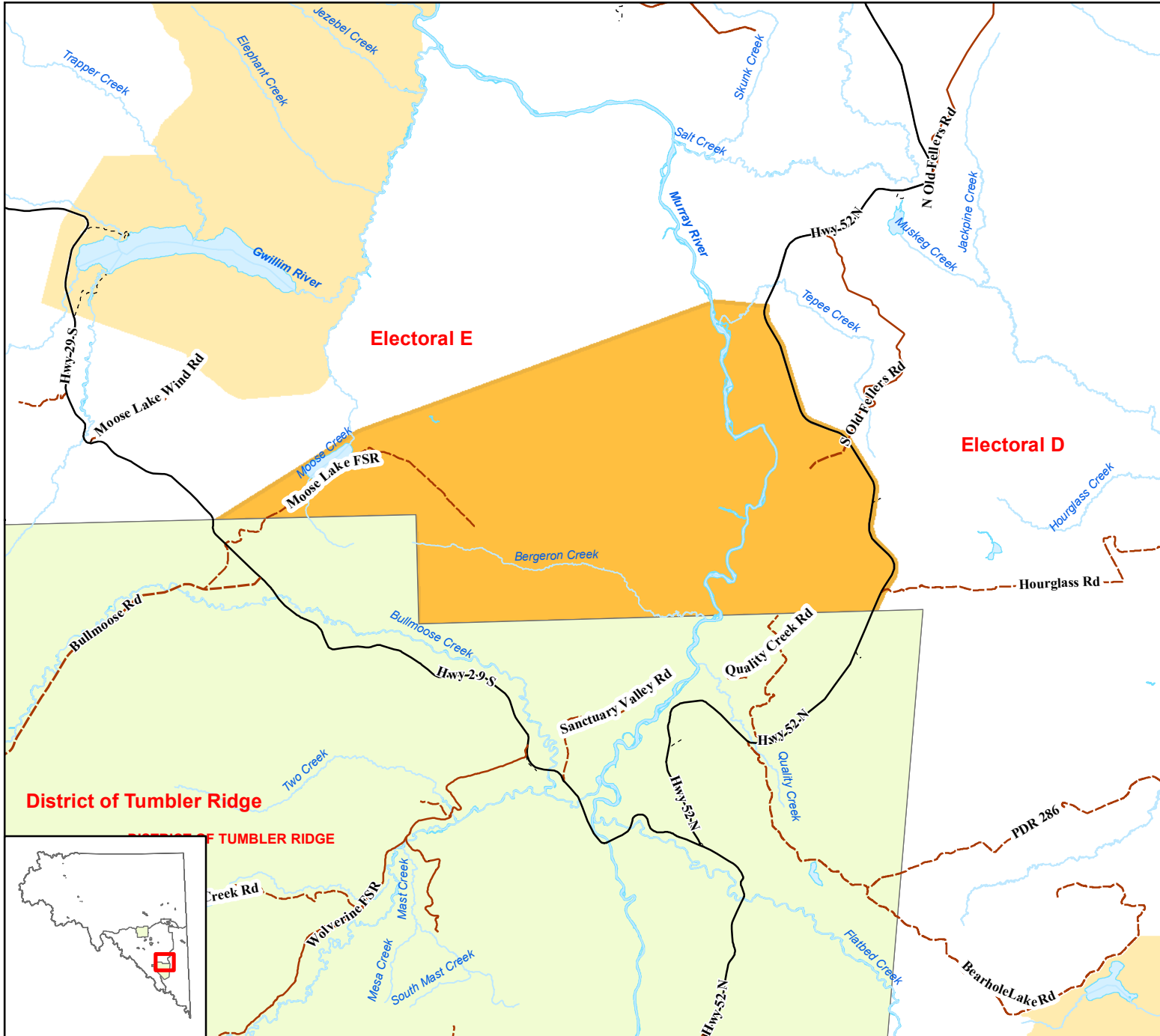
Further information about Evacuation Alerts and Orders will be posted at prrd.bc.ca, and wildfire updates are posted at bcwildfire.ca.

A handwritten signature in black ink, appearing to read 'Dan Rose', is written over a horizontal line.

Dan Rose
Vice - Chair, Peace River Regional District

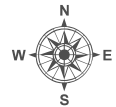


Peace River Regional District




Evacuation Alert# 2

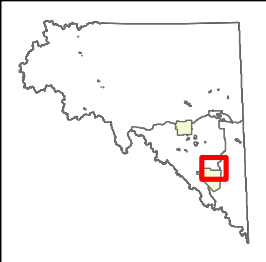
West Kiskatinaw River Fire G70645



1:250,000
 0 1.75 3.5 7
 Kilometers

Thursday, June 15, 2023

-  Evacuation Alert
-  Mile Post
-  Water Feature
-  Electoral
-  Municipal
-  First Nations
-  Ecological Reserve
-  Protected Area
-  Provincial Park
-  Lake/River



Compiled and produced by the Peace River Regional District on Wednesday, June 14, 2023.