



PEACE RIVER REGIONAL DISTRICT EVACUATION ORDER

EVACUATION ORDER #4 West Kiskatinaw River Wildfire Electoral Area D June 15, 2023 at 10:00 hours

Pursuant to *Section 12 (1) of the BC Emergency Program Act* an **Evacuation Order** has been issued by Peace River Regional District due to immediate danger to life safety caused by wildfire. BC Wildfire has recommended this evacuation due to immediate danger to life safety caused by the West Kiskatinaw River wildfire. Evacuation Order #4 replaces Evacuation Order #3. A map of the area can be found on the following page.

The Evacuation Order area includes:

- Starting at the intersection of Hwy 52 N and N Old Fellers Road, travel east to the One Island Lake bridge,
- Following the Kiskatinaw River southeast to a point of intersection with Cutbank Creek,
- Continue east along Cutbank Creek from 1 km,
- Continue south for approximately 1 km, then travel east for 1.5 km to Hwy 52 E,
- Continue south along the west side of Hwy 52 E to km 195,
- Continue west along the Kiskatinaw River to the district of Tumbler Ridge boundary, including the Kiskatinaw FSR and Bearhole Lake Road,
- Travel north along the district of Tumbler Ridge boundary to km 80 Hwy 52 N, and
- Travel north along the east of Hwy 52 N to the intersection of Hwy 52 N and N Old Fellers Road.

YOU MUST LEAVE THE AREA IMMEDIATELY

WHAT YOU SHOULD DO:

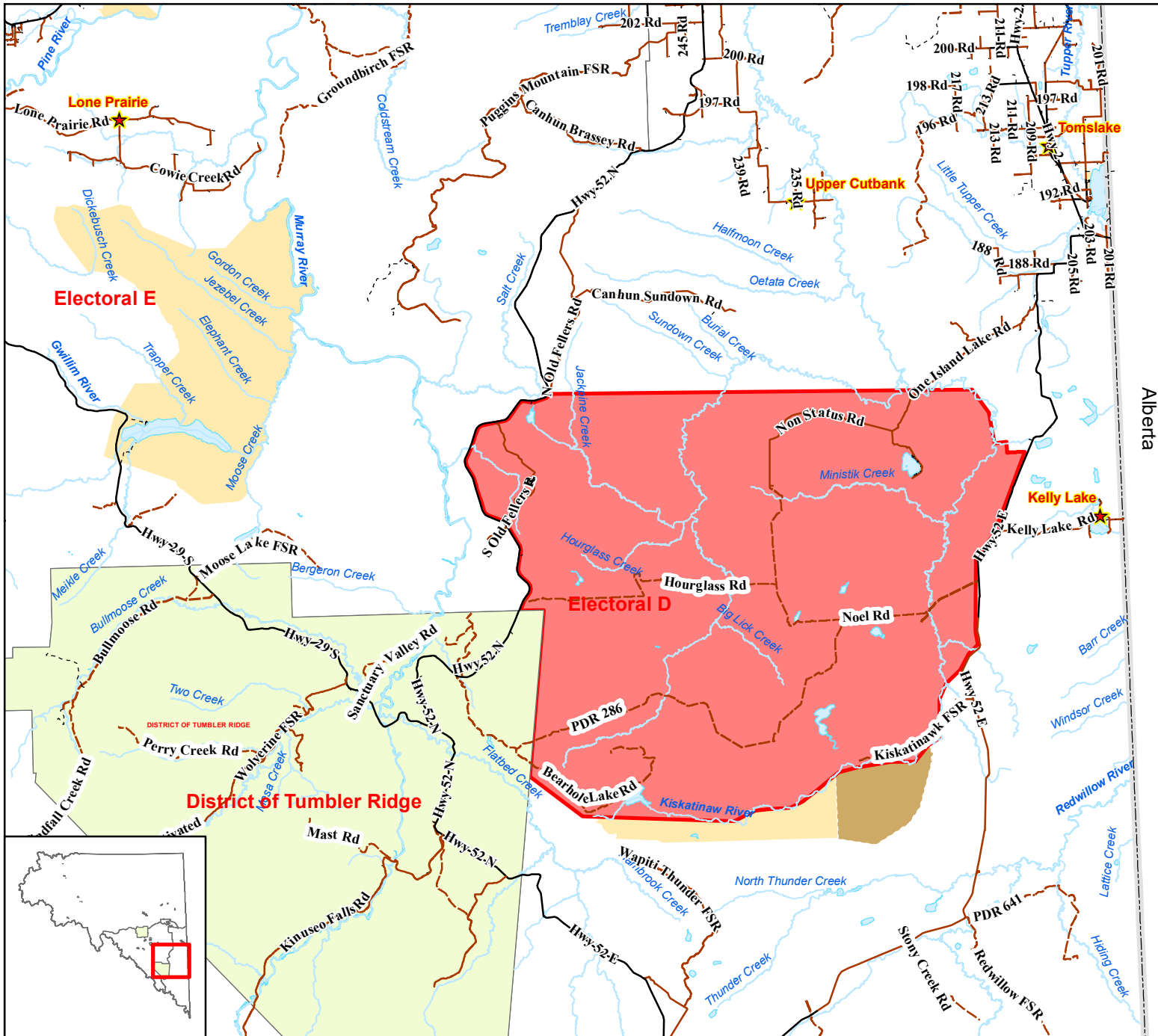
- If you need assistance to evacuate from the area, such as for transportation, mobility, health or other needs, call 1-800-670-7773.
- Shut off all gas and electrical appliances, other than refrigerators and freezers.
- Shut off your gas supply at the meter. Use a wrench and turn the valve 90 degrees to the off position.
- Close and lock all windows and doors.
- Close gates but do not lock them.
- Gather your family and, if you have room, take a neighbour or someone needing transportation. Do not use more vehicles than needed.
- Take critical items (identification, medicine, purse/wallet, keys, cellphone and charger) if they are immediately available.
- Take pets in pet kennels or on leash.
- Travel by the safest route to Dawson Creek. Check DriveBC for road conditions.
- Register for Emergency Support Services (ESS) at one of the following Reception Centres:
 - Fort St. John – Pomeroy Sport Centre – 9324 -96 Street
 - Chetwynd – District Town Hall – 5400 Hospital Road
 - Dawson Creek – Kin Arena – 1101-106 Ave
 - or by calling 250-784-4681.
- For questions or concerns, please call 1-800-670-7773

Further information about Evacuation Orders and Alerts will be posted at prrd.bc.ca, and wildfire updates are posted at bcwildfire.ca.

Dan Rose Vice - Chair, Peace River Regional District

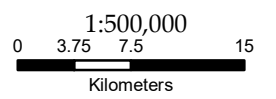
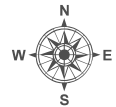


Peace River Regional District













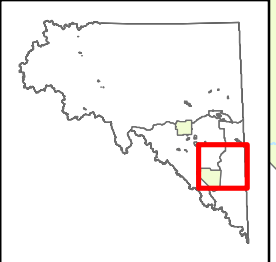
Evacuation Order # 4

West Kiskatinaw River Fire G70645



Thursday, June 15, 2023

-  Evacuation Order
-  Mile Post
-  Water Feature
-  Electoral
-  Municipal
-  First Nations
-  Ecological Reserve
-  Protected Area
-  Provincial Park
-  Lake/River



Compiled and produced by the Peace River Regional District on Wednesday, June 14, 2023.