

**PEACE RIVER REGIONAL DISTRICT
Bylaw No. 2404, 2020**

A bylaw to amend Peace River Regional District
Zoning Bylaw No. 1343, 2001."

WHEREAS, the Regional Board of the Peace River Regional District did, pursuant to the Province of British Columbia *Local Government Act*, adopt "Peace River Regional District Zoning Bylaw No. 1343, 2001";

NOW THEREFORE the Regional Board of the Peace River Regional District, in open meeting assembled, enacts as follows:

1. This bylaw may be cited for all purposes as "Peace River Regional District Zoning Amendment Bylaw No. 2404, 2020."
2. Schedule B – Map 12 of "Peace River Regional District Zoning Bylaw No. 1343, 2001" is hereby amended by rezoning Lot C, Section 25, Township 77, Range 16, W6M, PRD, Plan 32208, from A-2 "Large Agricultural Zone" to R-5 "Residential 5 Zone", as shown on Schedule 'A' which is attached to and forms part of this bylaw.

READ A FIRST TIME THIS

9th day of April, 2020.

READ A SECOND TIME THIS

9th day of April, 2020.

Public Notification mailed on the

15th day of May, 2020.

Public Notification advertised on the

14th and 21st day of May, 2020.

READ A THIRD TIME THIS

28th day of May, 2020

ADOPTED THIS

28th day of May, 2020.

Original signed by

Brad Sperling, Chair

original signed by

Tyra Henderson, Corporate Officer

(Corporate Seal has been
affixed to the original bylaw)

I hereby certify this to be a true and correct copy of
"PRRD Zoning Amendment Bylaw No. 2404, 2020,
as adopted by the Peace River Regional District
Board on _____, 20____.

Corporate Officer



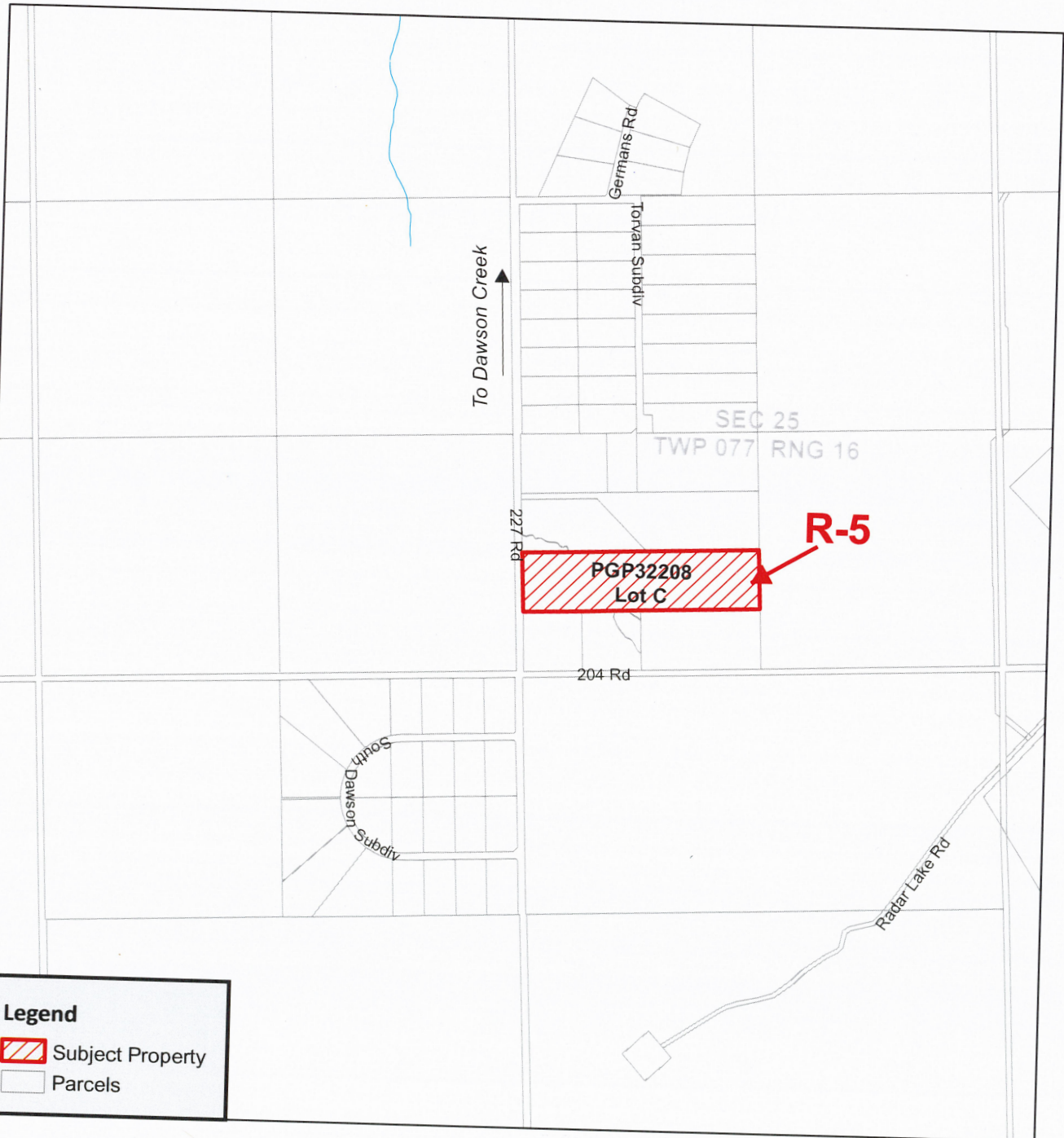
Peace River Regional District
Bylaw No. 2404, 2020

SCHEDULE "A"





1:20,000

Schedule B - Map 12 of "Peace River Regional District Zoning Bylaw 1343, 2001" is hereby amended by rezoning Lot C, Section 25, Township 77, Range 16, W6M, PRD, Plan 32208 **from** A-2 "Large Agricultural Zone" **to** R-5 "Residential 5 Zone" as shown on the drawing below:



Legend

-  Subject Property
-  Parcels