



EVACUATION ALERT #1

Alces River Wildfire

Electoral Area B

June 6, 2025, at 12:00

An Evacuation Alert has been issued by the Peace River Regional District at the Emergency Operations Centre (EOC). BC Wildfire Service has recommended this Alert due to the potential danger to life and health caused by the Alces River Wildfire

Because of the potential danger to life and health, the Peace River Regional District has issued an **Evacuation Alert** for the following areas:

- Extending 2km South from the junctions of the 256 Rd and 211 Rd, the 256 Rd and 221 Rd.
- From the junction of the 256 and 221 Rd North approximately 4km, covering the area East to the BC/AB border.
- Including the following addresses
 - 15615 211 Rd
 - 15656 211 Rd
 - 15801 211 Rd
 - 15946 211 Rd
 - 1740 256 Rd
 - 1762 256 Rd
 - 1809 256 Rd
 - 1998 256 Rd
 - 2149 256 Rd
 - 2295 256 Rd

An Evacuation Alert has been issued to prepare you to evacuate your premises, or property should it be found necessary. Residents will be given as much advance notice as possible prior to evacuation; however you may receive limited notice due to changing conditions.

WHAT YOU SHOULD DO:

- Locate all family members and designate a meeting area outside the evacuation area, should an Evacuation Order be called while separated.
- Pack essential items such as government-issued ID, medications, eyeglasses, valuable papers (e.g. insurance, credit, and mortgage information), immediate care needs for dependents and, if time and space permits, keepsakes for quick departure.
- Prepare to move disabled persons, children and/or neighbours, if assistance is needed.
- Prepare to take pets with you and move livestock to a safe area (if possible).
- Arrange transportation for all your household members. Fill the gas tanks of personal vehicles. If transportation assistance is needed, call 1-800-670-7773.



PEACE RIVER REGIONAL DISTRICT

- Arrange accommodation for all members of the residence, if possible.
- Wait for an Evacuation Order to be issued before evacuating. Monitor www.prrd.bc.ca for information on evacuation orders and location of Reception Centres.

Further information will be issued, please visit www.prrd.bc.ca for more information.

original signed by _____

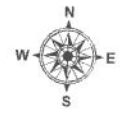
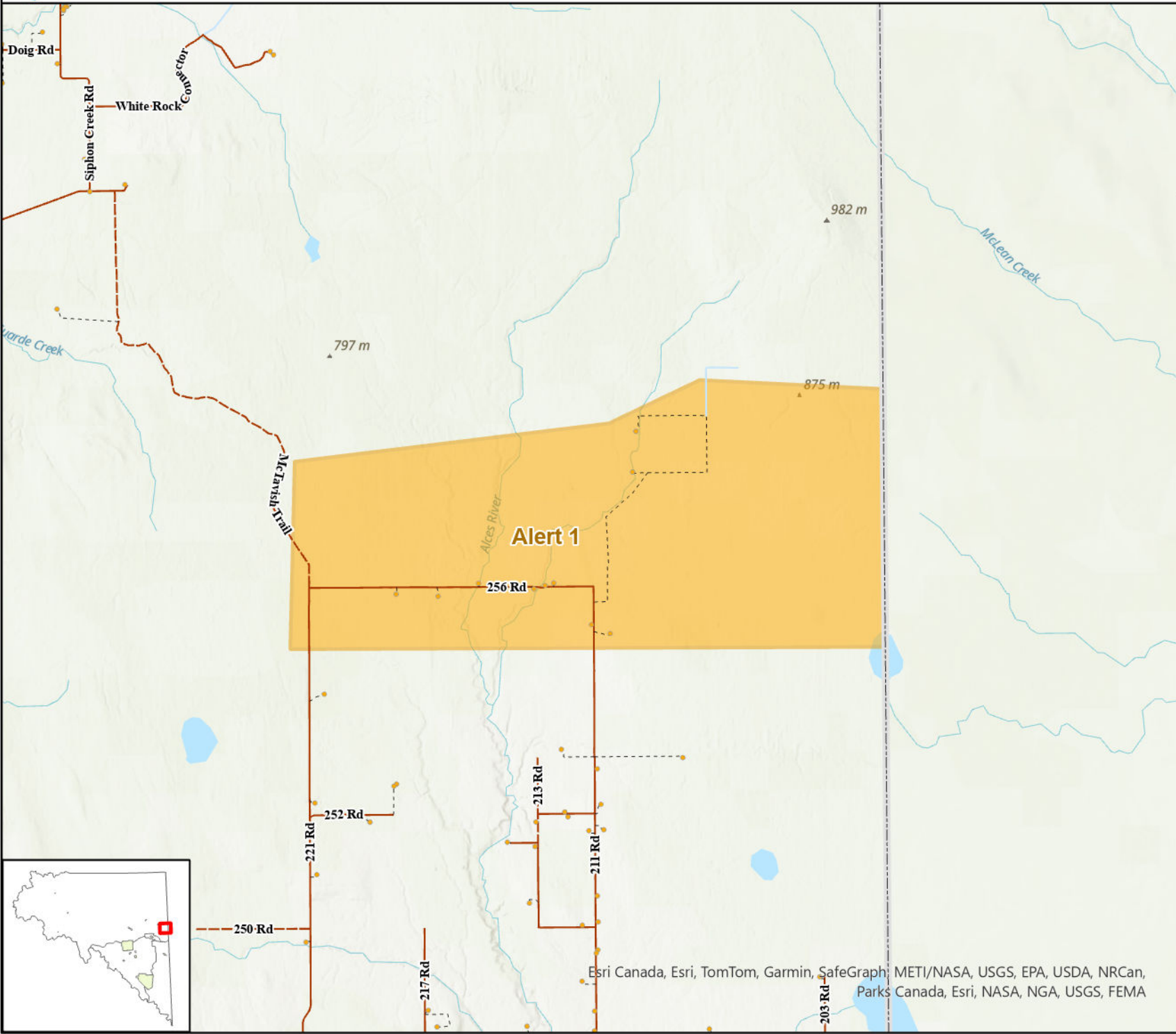
Leonard Hiebert, Chair

Peace River Regional District



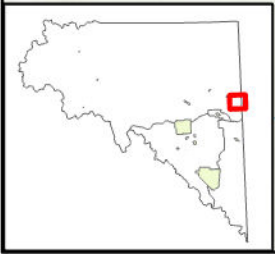
Peace River Regional District

Evacuation Alert #1 Alces River Fire Fire: G80497



Friday, June 6, 2025

- Evacuation Alert
 - Evacuation Order
 - Emergency Features
 - Building/Residence
 - Rural Community
 - Mile Marker
- Roads**
- Hard Surface
 - Gravel
 - Seasonal
 - Drive Way
 - Resource Road
 - First Nations
 - BC/Alberta Boarder
 - PRRD Boundary
 - Electoral
 - Municipal



Esri Canada, Esri, TomTom, Garmin, SafeGraph, METI/NASA, USGS, EPA, USDA, NRCan, Parks Canada, Esri, NASA, NGA, USGS, FEMA

The map only applies to the Peace River Regional District and does not apply to other municipalities or first nations jurisdictions
Compiled and produced by the Peace River Regional District on Friday, June 6, 2025.