



# PEACE RIVER REGIONAL DISTRICT EVACUATION ALERT

## EVACUATION ALERT #5

Donnie Creek/Tommy Lakes Wildfires

Electoral Area B

May 28, 2023 @ 10:15 hours

An Evacuation Alert has been issued by the Peace River Regional District. BC Wildfire Service has recommended this Alert due to the potential danger to life and health caused by wildfire. Evacuation Alert #5 replaces Alert #4.

The Evacuation Alert area applies to:

- 1km East of Highway 97 between km 225 and km 273.
- Extending East 88km from a point 1km East of km 225 on Highway 97, and then extending 56 km North to the boundary of Evacuation Order #4.
- Extending North-East from a point 1km East of km 273 on Highway 97 to the confluence of the Buckinghorse River and Medena Creek, then continuing East along the Southern boundary of Evacuation Order #4.

### **This is the time to GET PREPARED to leave your home on short notice.**

An Evacuation Alert is issued to prepare you to evacuate your premises or property should it be found necessary. Residents will be given as much advance notice as possible prior to evacuation; however, you may receive limited notice due to changing conditions.

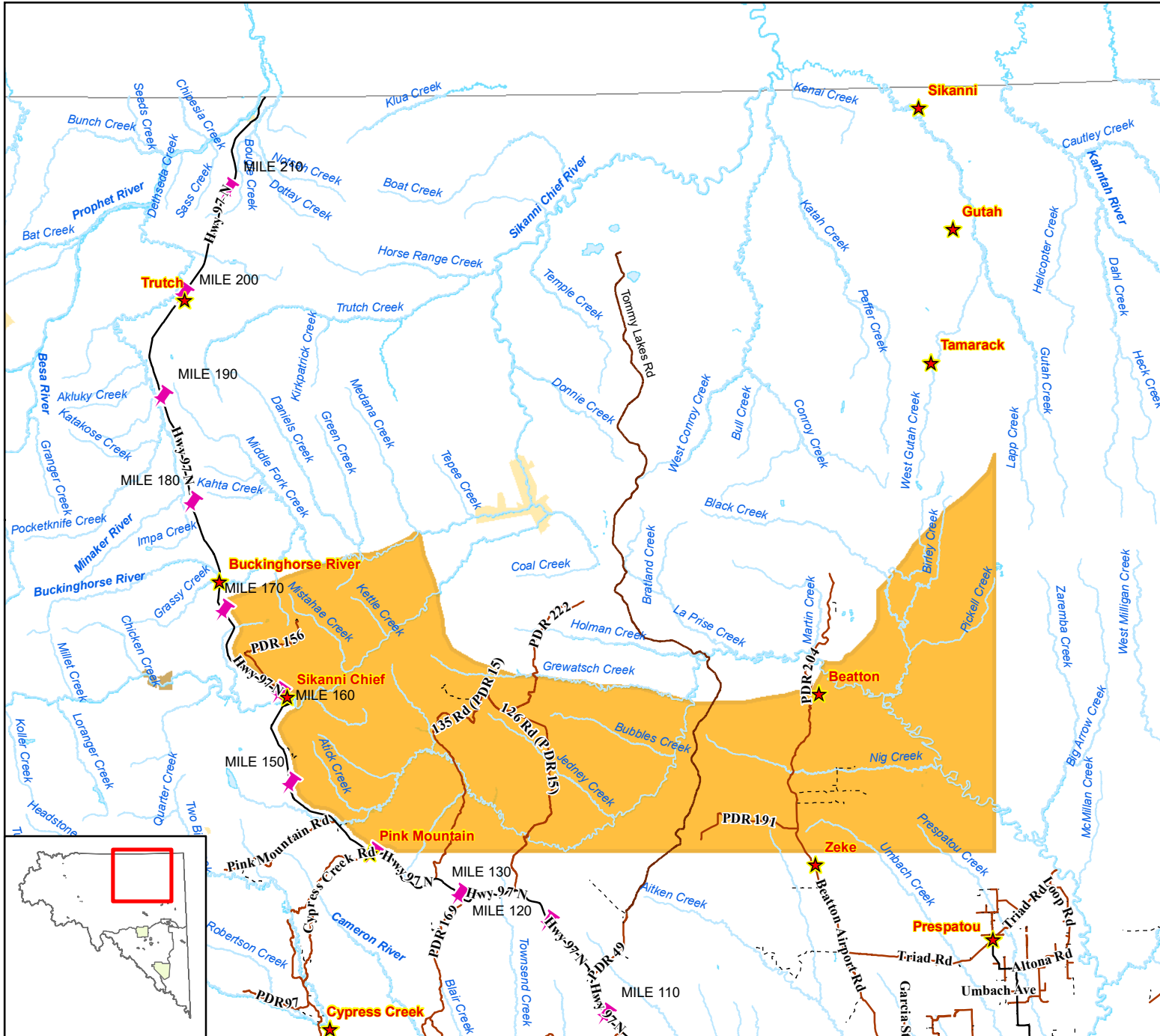
- Locate all family members and designate a meeting area outside the evacuation area in case an Evacuation Order is called while you are separated.
- Pack essential items for a quick departure, such as government-issued ID, medications, eyeglasses, valuable papers (e.g., insurance, passports, birth certificates, banking and mortgage information), immediate care needs for dependents, cellphone and charger and, if time and space permits, personal keepsakes.
- Prepare to move people with disabilities, children and neighbours if assistance is needed.
- Prepare to take pets and pet care items (leash, carrier, food) with you.
- Make a plan for livestock, including moving livestock to a safe area (if possible).
- Arrange transportation for all your household members. Fill the gas tanks of personal vehicles.
- If you will need assistance to evacuate from the area, such as for transportation, mobility, health, or other needs, please call 1-800-670-7773.
- Arrange accommodation for all members of the residence, if possible.
- Wait for an Evacuation Order to be issued before evacuating. Monitor [www.prrd.bc.ca](http://www.prrd.bc.ca) and Emergency Info BC for information on evacuation orders and location of Reception Centres and hours of operation.

Further information about Evacuation Alerts and Orders will be posted at [prrd.bc.ca](http://prrd.bc.ca), and wildfire updates are posted at [bcwildfire.ca](http://bcwildfire.ca).

Leonard Hiebert,  
Chair, Peace River Regional District

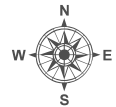


# Peace River Regional District

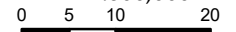


## Evacuation Alert # 5

### Donnie Creek Fire













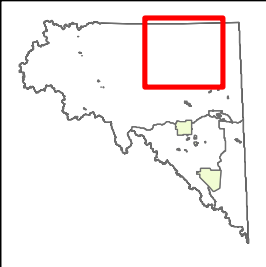
1:800,000



Kilometers

Sunday, May 28, 2023

-  Evacuation Alert
-  Mile Post
-  Water Feature
-  Electoral
-  Municipal
-  First Nations
-  Ecological Reserve
-  Protected Area
-  Provincial Park
-  Lake/River



Compiled and produced by the Peace River Regional District on Sunday, May 28, 2023.