



PEACE RIVER REGIONAL DISTRICT EVACUATION ORDER

EVACUATION ORDER #5

Donnie Creek/Tommy Lakes Wildfire

Electoral Area B

May 30, 2023 @ 15:00 hours

Pursuant to *Section 12 (1) of the BC Emergency Program Act* an **Evacuation Order** has been issued by Peace River Regional District due to immediate danger to life safety caused by wildfire. Evacuation Order #5 replaces Evacuation Order #4. A map of the area can be found on the following page.

The Evacuation Order area includes:

- The area North of Grewatsch Creek on PDR 222,
- The area North of km 44 on Tommy Lakes Road,
- To the junction of Horse Range Creek and Sikanni Chief River,
- Northeast along Sikanni Chief River to the Peace River Regional District,
- The area North of km 20 on PDR 204 (Beaton Airport Road), and
- Extending North to the border with the Northern Rockies Regional Municipality.

YOU MUST LEAVE THE AREA IMMEDIATELY

WHAT YOU SHOULD DO:

- If you need assistance to evacuate from the area, such as for transportation, mobility, health or other needs, call 1-800-670-7773.
- Shut off all gas and electrical appliances, other than refrigerators and freezers.
- Shut off your gas supply at the meter. Use a wrench and turn the valve 90 degrees to the off position.
- Close and lock all windows and doors.
- Close gates but do not lock them.
- Gather your family and, if you have room, take a neighbour or someone needing transportation. Do not use more vehicles than needed.
- Take critical items (identification, medicine, purse/wallet, keys, cellphone and charger) if they are immediately available.
- Take pets in pet kennels or on leash.
- **Travel by the safest route to Fort St John.** Check DriveBC for road conditions.
- **If you need Emergency Support Services (ESS) call 1-800-670-7773.**

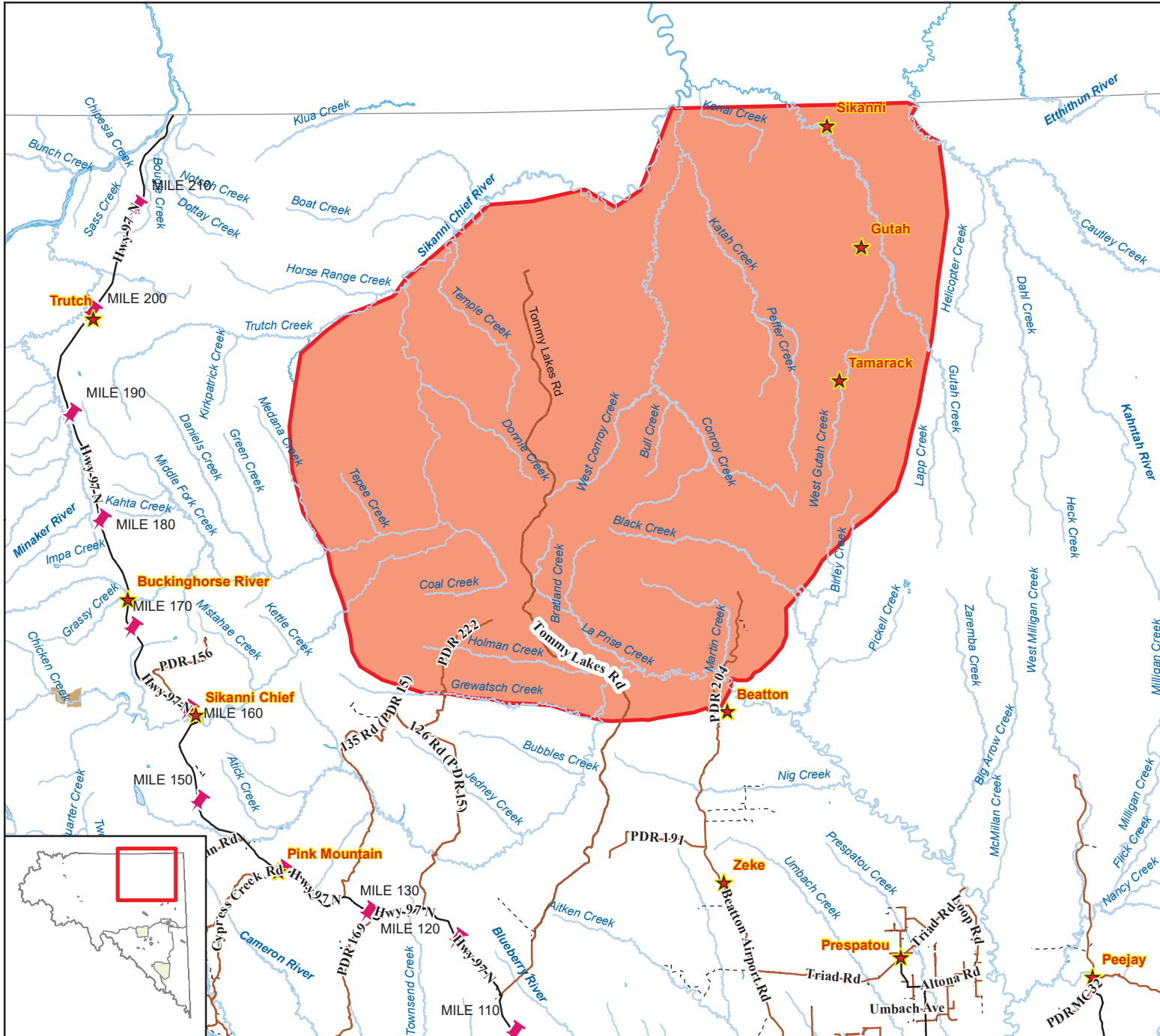
Further information will be issued at prrd.bc.ca for more information.

A handwritten signature in black ink, appearing to read 'L. Hiebert', is written over a horizontal line.

Leonard Hiebert
Chair, Peace River Regional District



Peace River Regional District



Evacuation Order # 5

Donnie Creek Fire













1:800,000

0 5 10 20

Kilometers

Tuesday, May 30, 2023

-  Evacuation Order
-  Mile Post
-  Water Feature
-  Electoral
-  Municipal
-  First Nations
-  Ecological Reserve
-  Protected Area
-  Provincial Park
-  Lake/River

Compiled and produced by the Peace River Regional District on Tuesday, May 30, 2023.