



PEACE RIVER REGIONAL DISTRICT EVACUATION ALERT

EVACUATION ALERT

Battleship Mountain & Carbon Lake: Electoral Areas B & E

September 3, 2022 at 21:00hrs

An Evacuation Alert has been issued by the Peace River Regional District at the Emergency Operations Centre (EOC). BC Wildfire Service has recommended an evacuation alert as a result of the Battleship Mountain wildfire (G72150). The wildfire is anticipated to reach over the Eastside of Battleship Mountain as a result of the current rate of spread (15m/minute), 30km winds, and the fire behaviour.

Because of the potential danger to life and health, the Peace River Regional District has issued an **Evacuation Alert** for the following areas:

- Twelve Mile Rd, Dunley Rd, Eagle Heights Dr, & Aspen Ridge Dr.
- Beryl Prairie Rd. & Haagsman St
- Farrell Creek Rd., Simonsen Ave, & Lahagarte Rd.
- East of Johnson Creek FSR at 40km until Highway 29 and North until Hudson's Hope from the Johnson Creek FSR along Highway 29.

An Evacuation Alert has been issued to prepare you to evacuate your premises or property should it be found necessary. Residents will be given as much advance notice as possible prior to evacuation; however you may receive limited notice due to changing conditions.

WHAT YOU SHOULD DO:

- Locate all family members and designate a meeting area outside the evacuation area, should an Evacuation Order be called while separated.
- Pack essential items such as government-issued ID, medications, eyeglasses, valuable papers (e.g. insurance, credit, and mortgage information), immediate care needs for dependents, cell phone & charger and, if time and space permits, keepsakes for quick departure.
- Prepare to move disabled persons, children and/or neighbours, if assistance is needed.
- Prepare to take pets with you including pet care items (leash, carrier, food) and move livestock to a safe area (if possible).
- Arrange transportation for all your household members. Fill the gas tanks of personal vehicles. If transportation assistance is needed, call 1-800-670-7773.
- Arrange accommodation for all members of the residence, if possible.
- Wait for an Evacuation Order to be issued before evacuating. Monitor www.prrd.bc.ca and Emergency Info BC for information on evacuation orders and location of Reception Centres and hours of operation.

Further information will be issued at www.prrd.bc.ca.



Please ensure that your household is signed up to receive notifications from the PRRD.

www.nebcalerts.com



PEACE RIVER REGIONAL DISTRICT EVACUATION ALERT

Physical Copy Signed

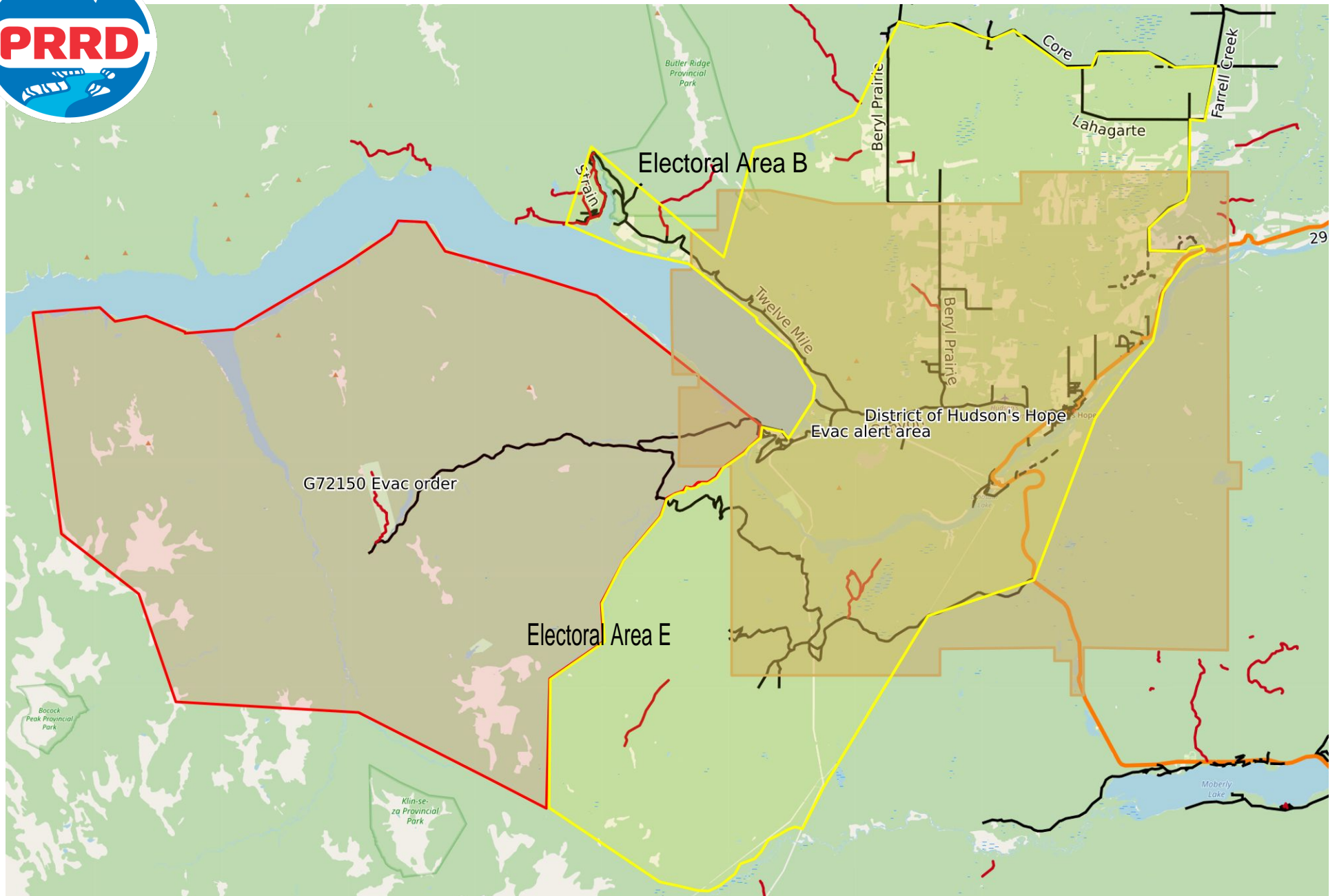
Chair Brad Sperling,

Peace River Regional District

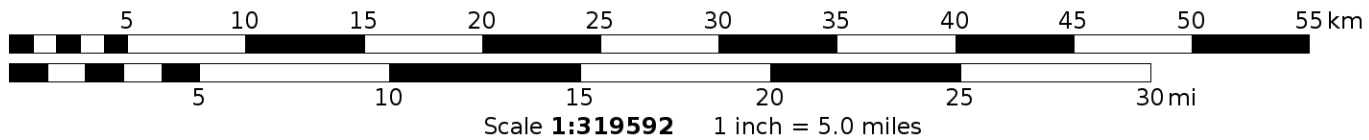


Please ensure that your household is signed up to receive notifications from the PRRD.

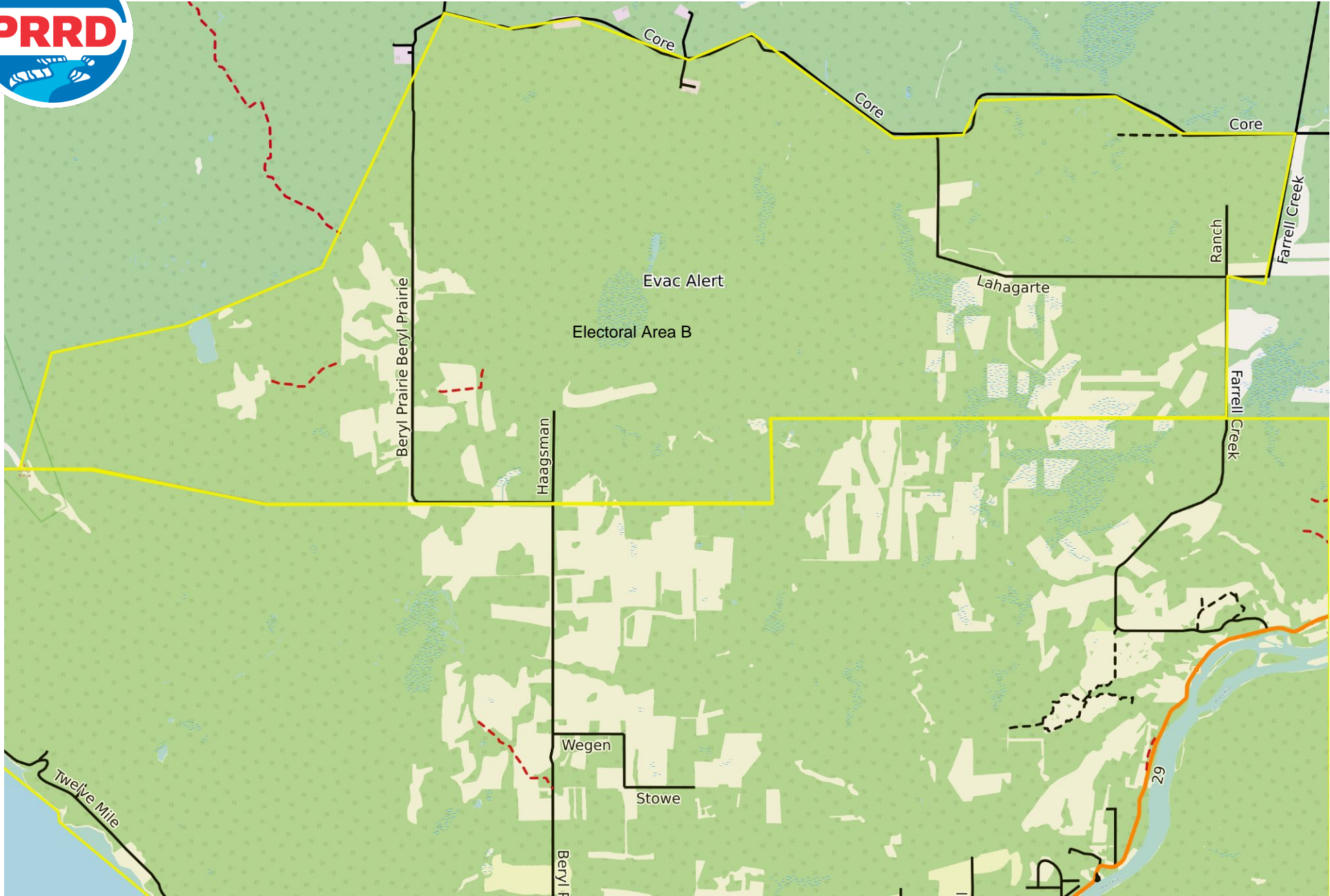
www.nebcalerts.com



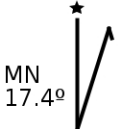
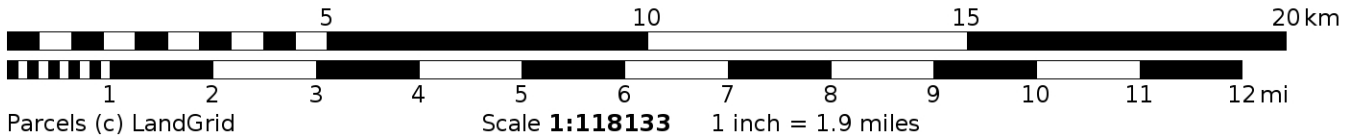
Mercator Projection
 WGS84
 UTM Zones 10U-10V
 CALTOPO

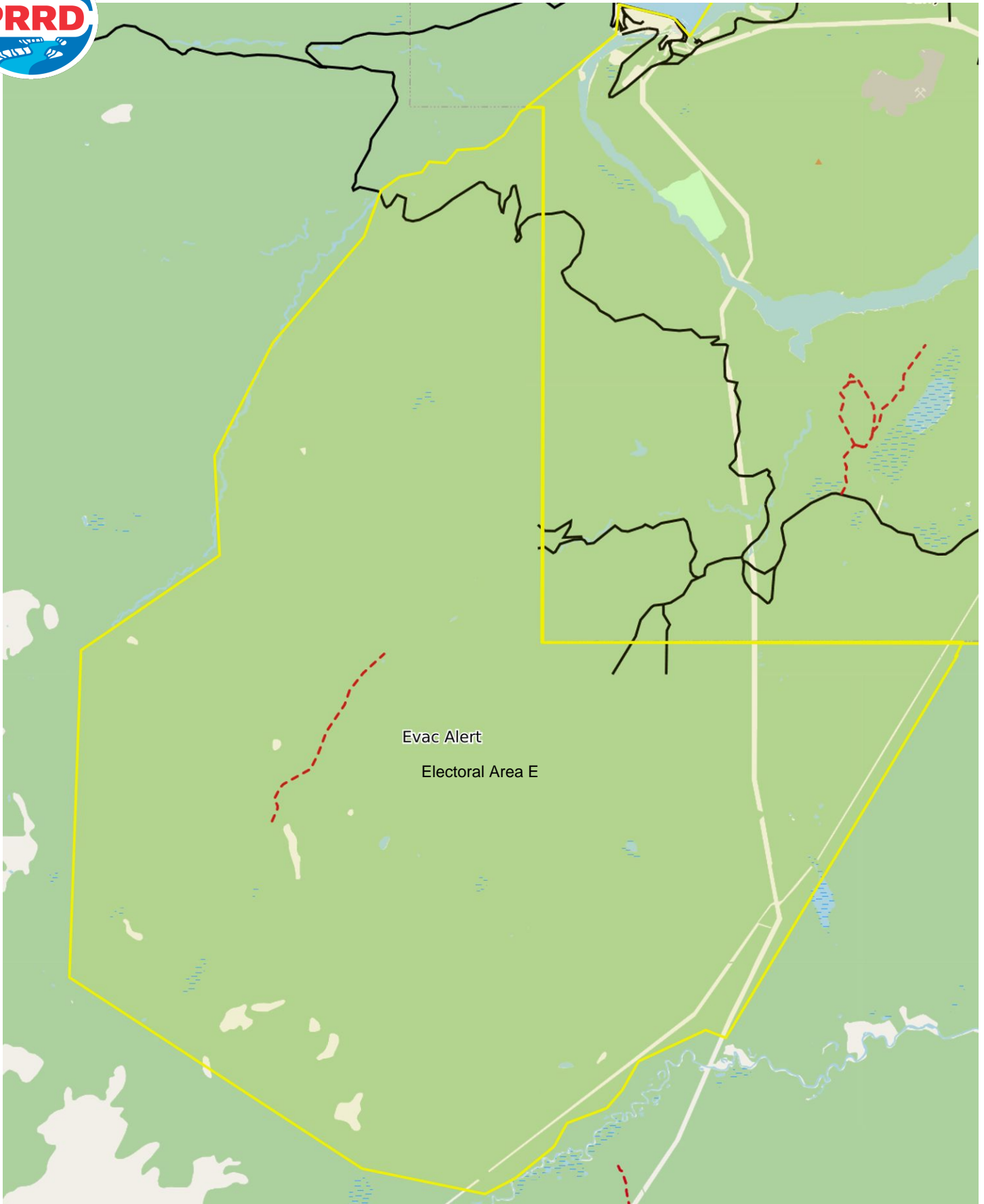


MN
 17.5°

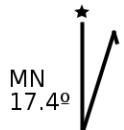


Mercator Projection
 WGS84
 UTM Zone 10V
 CALTOPO





Mercator Projection
WGS84
UTM Zones 10U-10V
 CALTOPO





Mercator Projection
 WGS84
 UTM Zone 10V
 CALTOPO

