



PEACE RIVER REGIONAL DISTRICT

EVACUATION ORDER

EVACUATION ORDER

Boundary Lake

Electoral Area B

May 5, 2023 @ 21:45hrs

Pursuant to Section 12 (1) of the BC Emergency Program Act an **Evacuation Order** has been issued by the Peace River Regional District due to immediate danger to life safety caused by a wildfire. A map of the area can be found on the following page.

Members of the RCMP and other applicable agencies will be expediting this action.

The Evacuation Order is in effect for the following areas:

- The community of Goodlow
- North of Moonlight Creek from the Alberta border
- Headed northwest to Boundary Creek
- Continuing northwest along Alces River to a point due east of 14313 – 211 road,
- Continuing east to 14313 -211 road
- From 14313 -211 road headed southeast to a junction between boundary lake and the Alberta border
- And includes the following addresses:

13838 – 211 Road	1200 – 248 Road	1272 – Cecil Lake Road	1602 – Cecil Lake Road
13906 – 211 Road	1646 – 250 Road	1409 – Cecil Lake Road	1606 – Cecil Lake Road
14012 – 211 Road	706 – Cecil Lake Road	1499 – Cecil Lake Road	1609 – Cecil Lake Road
14113 – 211 Road	716 – Cecil Lake Road	1555 – Cecil Lake Road	1614 – Cecil Lake Road
14121 – 211 Road	824 – Cecil Lake Road	1567 – Cecil Lake Road	1631 – Cecil Lake Road
14223 – 211 Road	1105 – Cecil Lake Road	1585 – Cecil Lake Road	1669 – Cecil Lake Road
14313 – 211 Road	1107 – Cecil Lake Road	1591 – Cecil Lake Road	13404 – Clayhurst Road
1184 – 248 Road	1177 – Cecil Lake Road	1601 – Cecil Lake Road	13604 – Clayhurst Road

YOU MUST LEAVE THE AREA IMMEDIATELY

WHAT YOU SHOULD DO:

- Due to smoke and fire in the area, it is recommended to evacuate through the following route:
 - IF you live North of the Cecil Lake Road, proceed North along 211 Road, then west along 256 Road, then south along the 221 Road, then west along the Cecil Lake Road
 - IF you live on the Cecil Lake Road, proceed west along the Cecil Lake Road
- Proceed to the Emergency Support Services reception centre located at:
 - North Peace Arena - 9805 96 Avenue, Fort St. John, BC
 - IF the reception center is closed when you arrive please call (250) 794-3310
- Please visit www.prrd.bc.ca and [BC Wildfire Services](#) regularly for current information.



PEACE RIVER REGIONAL DISTRICT

EVACUATION ORDER

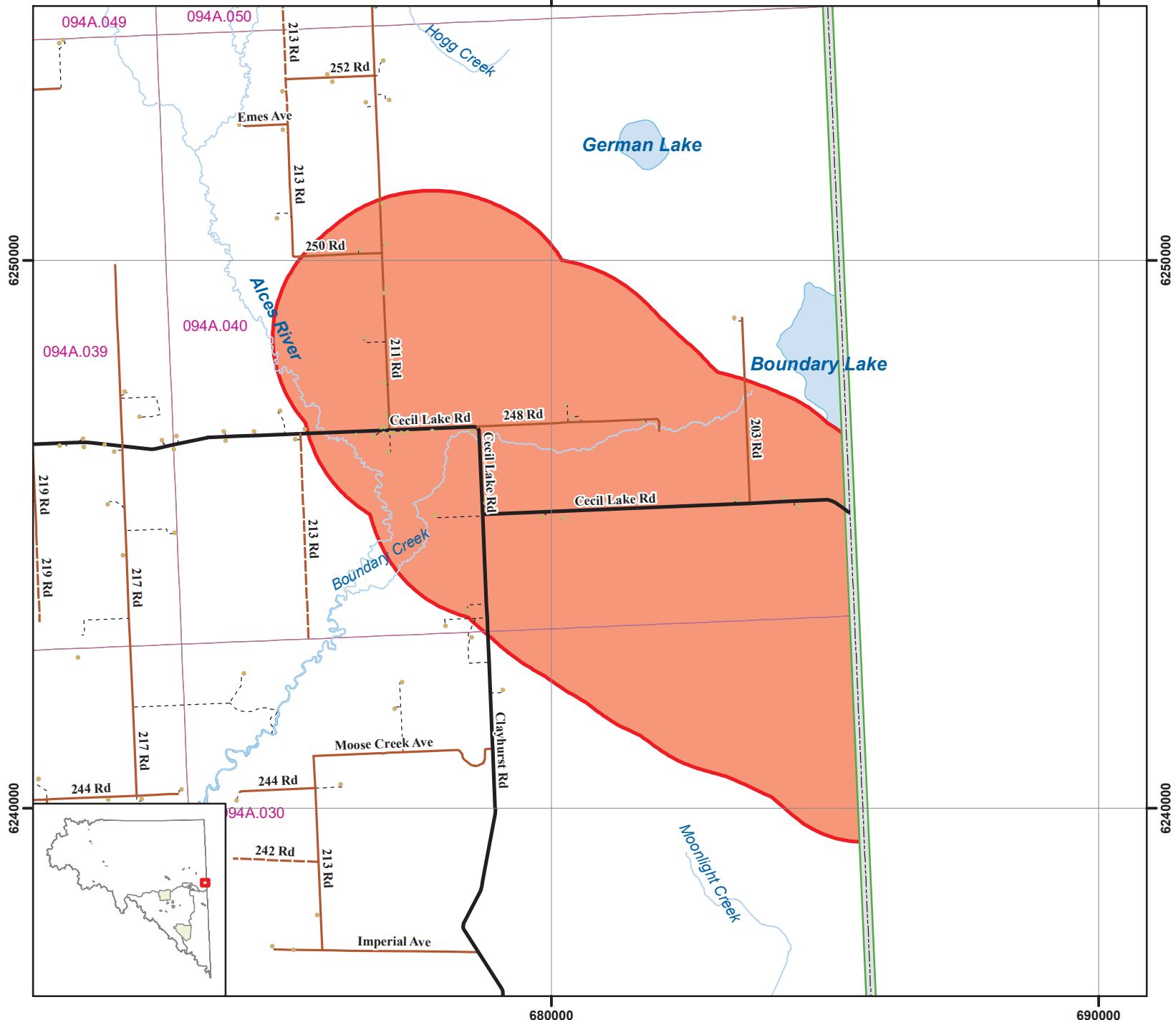
- If you need transportation assistance from the area, advise the person providing this notice or call 1-800-670-7773.
- Shut off all gas and electrical appliances, other than refrigerators and freezers.
- Close all windows and doors.
- Close gates (latch) but do not lock.
- Gather your family and, if you have room, take a neighbour or someone needing transportation. Do not use more vehicles than you have to.
- Take critical items (medicine, purse, wallet, cell & charger and keys) only if they are immediately available. Take pets in pet kennels or on leash.
- Do not use the telephone unless you need emergency service.

Further information will be issued at prrd.bc.ca.

Leonard Hiebert
Chair,
Peace River Regional District

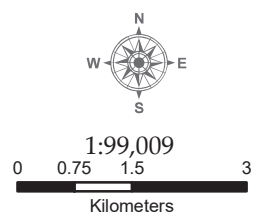


Peace River Regional District








Evacuation Order for Boundary Lake Fire

Fire: G80220



Friday, May 5, 2023

- Label**
-  Evacuation Order
 -  Building/Residence
 -  Mile Post
 -  Water Feature
 -  B.C.G.S Map Sheet
 -  Electoral
 -  Municipal
 -  First Nations
 -  Ecological Reserve
 -  Protected Area
 -  Provincial Park
 -  Lake/River

*Compiled and produced by the
Peace River Regional District
on Friday, May 5, 2023.*