



**EVACUATION ALERT #5
Kiskatinaw River Wildfire (G70422)
Electoral Area D
June 6, 2025, at 1900**

This Evacuation Alert is issued by the Peace River Regional District at the Emergency Operations Centre (EOC), due to the Kiskatinaw River Wildfire.

Because of the potential threats to health, safety, and the welfare of persons, this **Evacuation Alert** is issued for the following areas:

- 16 km North of the junction of Coseks Rd and Hwy 52 East
- North along the Western boundary of Hwy 52 East, approximately 1 km
- In a Northeasterly direction, approximately 14 km to the BC border
- Southerly along the BC border for 11.2 km
- In a Northwesterly direction, approximately 16.2 km to Hwy 52 East
- See attached map

An Evacuation Alert has been issued to prepare you to evacuate your premises or property should it be found necessary. Residents will be given as much advance notice as possible prior to evacuation; however you may receive limited notice due to changing conditions.

WHAT YOU SHOULD DO:

- Locate all family members and designate a meeting area outside the evacuation area, should an Evacuation Order be called while separated.
- Pack essential items such as government-issued ID, medications, eyeglasses, valuable papers (e.g. insurance, credit, and mortgage information), immediate care needs for dependents and, if time and space permits, keepsakes for quick departure.
- Prepare to move disabled persons, children and/or neighbours, if assistance is needed.
- Prepare to take pets with you and move livestock to a safe area (if possible).
- Arrange transportation for all your household members. Fill the gas tanks of personal vehicles. If transportation assistance is needed, call 1-800-670-7773.
- Arrange accommodation for all members of the residence, if possible.
- Wait for an Evacuation Order to be issued before evacuating. Monitor www.prrd.bc.ca for information on evacuation orders and location of Reception Centres.



PEACE RIVER REGIONAL DISTRICT

Further information about Evacuation Alerts and Orders and other important information will be posted at www.prrd.bc.ca and wildfire updates will be posted at bcwildfire.ca.

Leonard Hiebert, Chair

Peace River Regional District

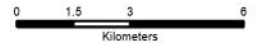
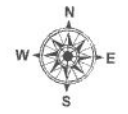
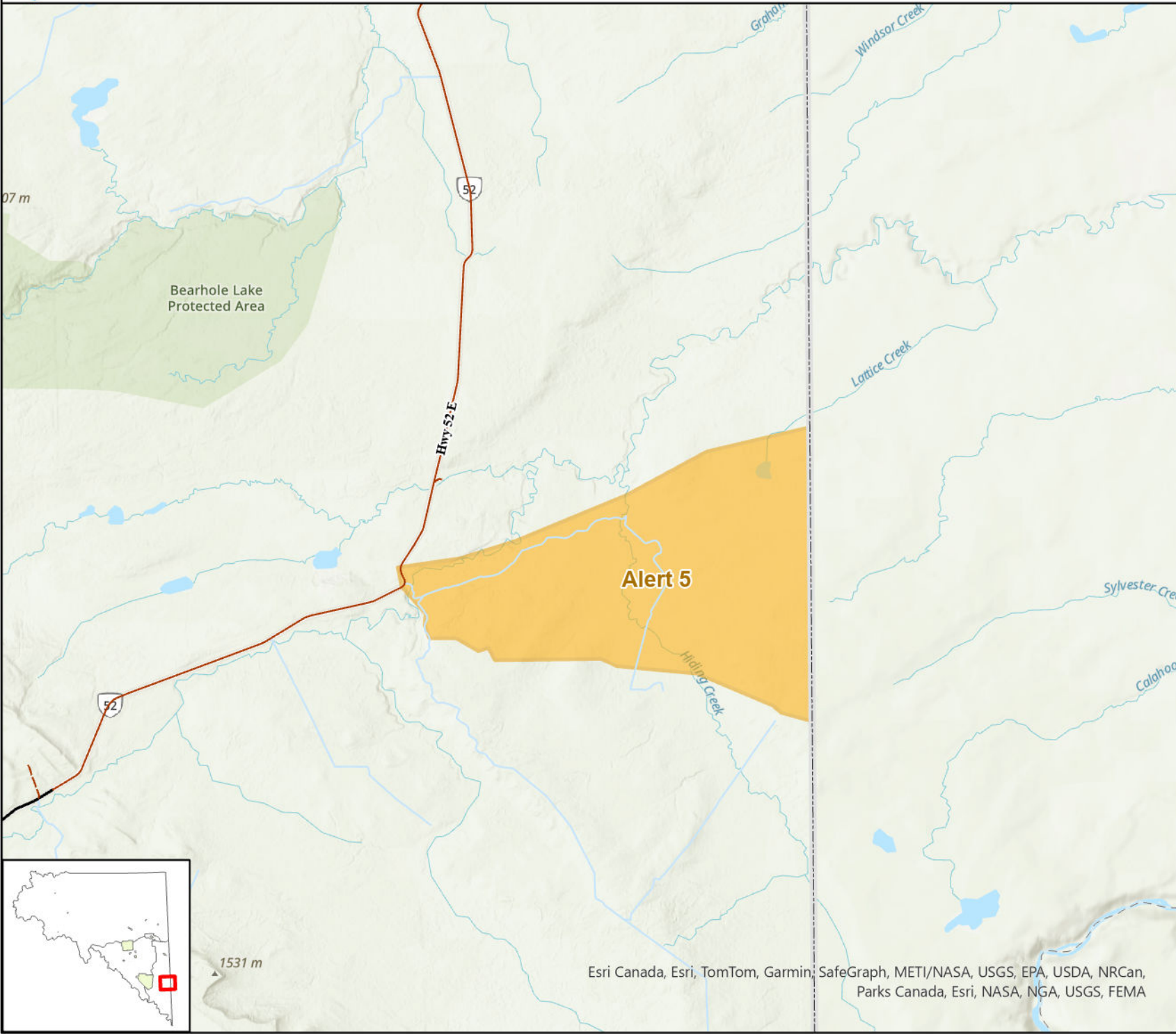


Peace River Regional District

Evacuation Alert #5

Kiskatinaw River

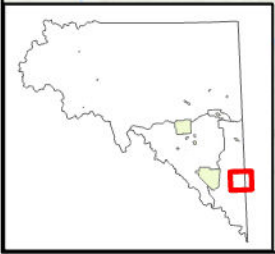
Fire: G70422



Friday, June 6, 2025

- Evacuation Alert
- Evacuation Order
- Emergency Features
- Building/Residence
- Rural Community
- Mile Marker

- #### Roads
- Hard Surface
 - Gravel
 - Seasonal
 - Drive Way
 - Resource Road
 - First Nations
 - BC/Alberta Boarder
 - PRRD Boundary
 - Electoral
 - Municipal



Esri Canada, Esri, TomTom, Garmin, SafeGraph, METI/NASA, USGS, EPA, USDA, NRCan, Parks Canada, Esri, NASA, NGA, USGS, FEMA

The map only applies to the Peace River Regional District and does not apply to other municipalities or first nations jurisdictions. Compiled and produced by the Peace River Regional District on Friday, June 6, 2025.