



EVACUATION ORDER #2
Kiskatinaw River Wildfire (G70422)
Electoral Area D
(05/03/20525 AT 1830]

An **Evacuation Order** has been issued by Peace River Regional District at the Emergency Operation Centre (EOC). BC Wildfire has recommended this Order due to immediate danger to life safety caused by the **Kiskatinaw River Wildfire (G70422)**

Members of the Royal Canadian Mounted Police (RCMP) and other applicable agencies will be expediting this action.

The Evacuation Order is in effect for the following areas:

- Approximately 10 km south of One Island Lake turnoff on Highway 52E
- 14 km west to the west side of One Island Lake
- Due south 5 km
- Due east 20 km to the BC border
- North 6.8 km to a point along the BC border
- Due 2 km west to the edge of Beaverlodge Lake
- Along the southern shore of Beaverlodge Lake .75km
- Due west to a point of intersection with Highway 52 east

YOU MUST LEAVE THE AREA IMMEDIATELY

WHAT YOU SHOULD DO:

Follow the travel route provided and register at: Sudeten Hall, 1901 Alaska Highway

- If you need transportation assistance from the area, advise the person providing this notice or call 1-800-670-7773.
- Shut off all gas and electrical appliances, other than refrigerators and freezers.
- Close all windows and doors.
- Close gates (latch) but do not lock.
- Gather your family and, if you have room, take a neighbour or someone needing transportation. Do not use more vehicles than you have to.
- Take critical items (medicine, purse, wallet, and keys) only if they are immediately available. Take pets in pet kennels or on leash.
- Do not use the telephone unless you need emergency service.



PEACE RIVER REGIONAL DISTRICT

Further information on evacuation Alerts and Orders and other important information at www.prrd.bc.ca wildfire updates are posted at bcwildfire.ca.

Original Signed By _____

Leonard Hiebert, Chair

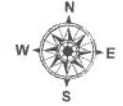
Peace River Regional District



Peace River Regional District

Evacuation Order #2 Kiskatinaw River

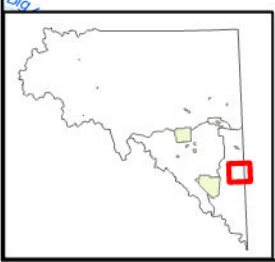
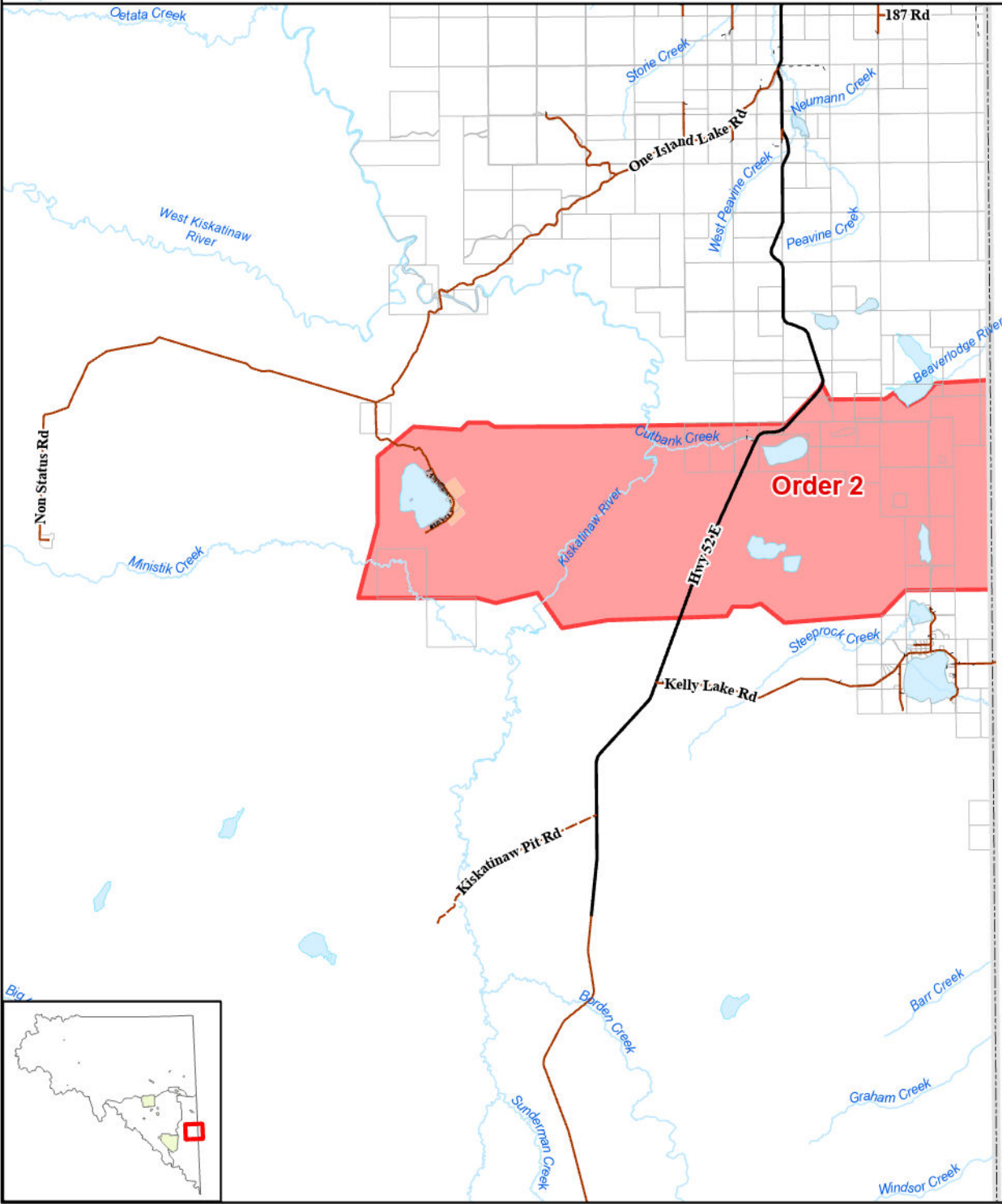
Fire: G70422



1:200,000



Tuesday, June 3, 2025



-  Evacuation Order
-  Mile Marker
-  Water Feature
-  Electoral
-  Municipal
-  First Nations
-  Ecological Reserve
-  Protected Area
-  Provincial Park
-  Lake/River

The map only applies to the Peace River Regional District and does not apply to other municipalities or first nations jurisdictions

Compiled and produced by the Peace River Regional District on Tuesday, June 3, 2025.