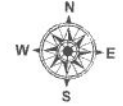




# Peace River Regional District

## Evacuation Order #2 Kiskatinaw River

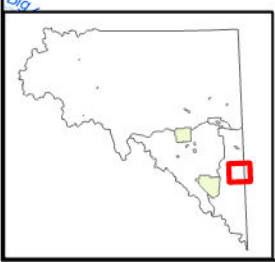
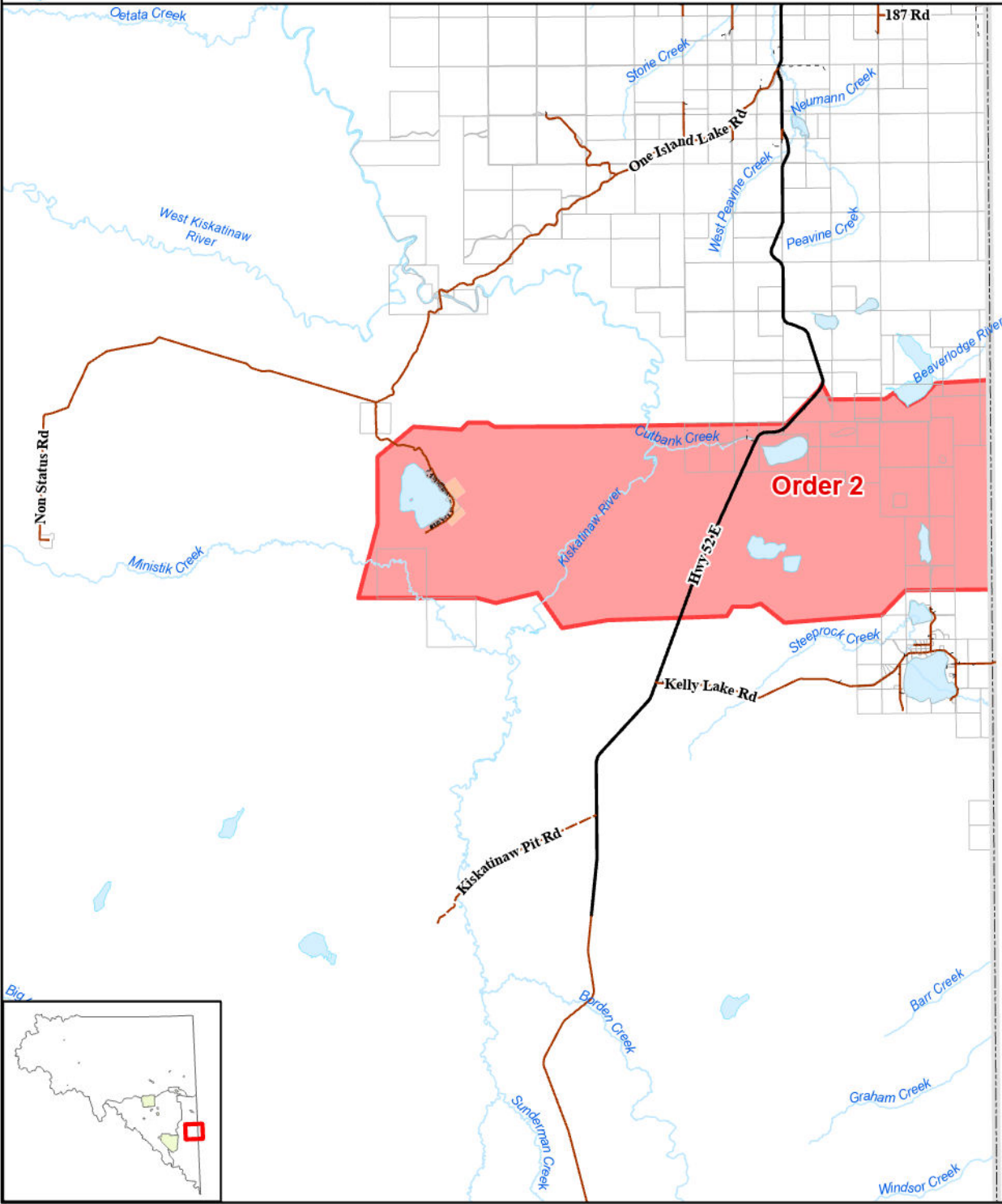
Fire: G70422







1:200,000



Tuesday, June 3, 2025



-  Evacuation Order
-  Mile Marker
-  Water Feature
-  Electoral
-  Municipal
-  First Nations
-  Ecological Reserve
-  Protected Area
-  Provincial Park
-  Lake/River

The map only applies to the Peace River Regional District and does not apply to other municipalities or first nations jurisdictions

Compiled and produced by the Peace River Regional District on Tuesday, June 3, 2025.