



EVACUATION ORDER 6
Kiskatinaw River Wildfire (G70422)
Electoral Area D
June 13, 2025, AT 2000

Whereas a state of local emergency was declared on May 29, 2025, by Peace River Regional District pursuant to Section 95 of the *Emergency and Disaster Management Act* due to the Kiskatinaw River Wildfire within the area of *Electoral Area D* in the *Peace River Regional District*.

And whereas Section 107 (1)(c) and (d) of the *Emergency and Disaster Management Act* authorizes requiring evacuations in relation to a declared state of local emergency, making arrangements for the adequate care and protection of evacuated persons and animals, and controlling travel to or from an area;

And whereas the Kiskatinaw River Wildfire is a significant threat to the health, safety, and welfare of persons, such that an evacuation and controlling travel is necessary to minimize threats;

This **Evacuation Order** has been issued by Peace River Regional District and is **effective as of June 13, 2025, at 2000** for the following areas:

- 6.8 km south of the One Island Lake Rd.
- Easterly for 6.7 km to the BC/Alberta border
- Southerly along the BC/Alberta border for 2.7 km
- Easterly for 5.7 km, following the southern boundary of Beaverlodge Lake to a point of intersection with Hwy 52E
- Southerly along the western side of Hwy 52E for 1.7 km
- 4.5 km westerly to a point of intersection with the Kiskatinaw River
- Continuing westerly 8.2 km to a point of intersection with One Island Lake Rd
- Southeasterly for 4.7 km
- Northerly for 1.7 km to a point of intersection with the junction of One Island Lake Rd and Noel Rd
- Northerly following the western side of one Island Lake Rd,
- Approximately 4 km to a point of intersection with the Kiskatinaw River and One Island Lake Rd
- Easterly, crossing the Kiskatinaw River, for 11.7 km returning to a point of intersection with Hwy 52E



YOU MUST LEAVE THE AREA IMMEDIATELY

Members of the Royal Canadian Mounted Police (RCMP) and other applicable agencies will be expediting this action.

A person must not enter any of the area identified above and in the attached map for purposes of residing, occupying, or visiting the area.

WHAT YOU SHOULD DO:

- Follow the travel route provided and register at the Reception Centre located at the Nawican Friendship Centre – 10200 17 St, Dawson Creek, BC. The Reception Centre will be open June 15, 10:00 a.m. to 2:00 p.m.
- If you need transportation assistance from the area, advise the person providing this notice or call **1-800-670-7773**.
- Shut off all gas and electrical appliances, other than refrigerators and freezers.
- Close all windows and doors.
- Close gates (latch) but do not lock.
- Gather your family and, if you have room, take a neighbour or someone needing transportation. Do not use more vehicles than you have to.
- Take critical items (medicine, purse, wallet, and keys) only if they are immediately available. Take pets in pet kennels or on leash.
- Do not use the telephone unless you need emergency service.

Further information on Evacuation Alerts and Orders and other important information at www.prrd.bc.ca wildfire updates are posted at bcwildfire.ca.

Original Signed By _____

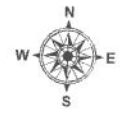
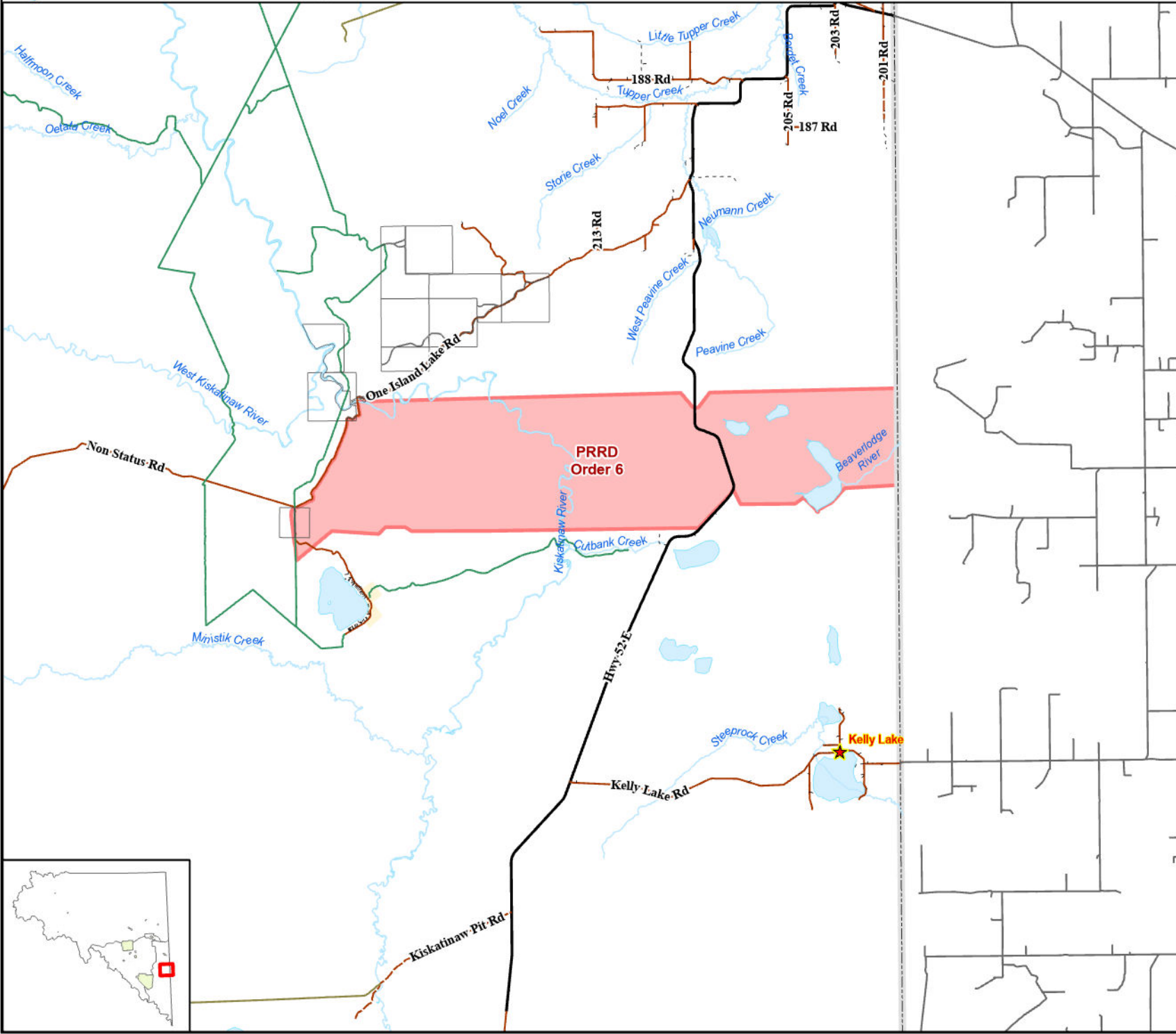
Leonard Hiebert, Chair

Peace River Regional District

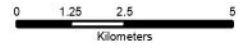


Peace River Regional District

Evacuation Order # 6 Kiskatinaw River Fire Fire: G70422

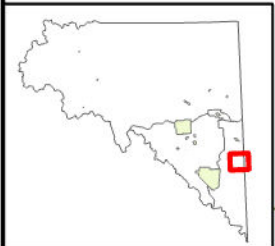


1:175,000



Friday, June 13, 2025

- Evacuation Order
- Rural Community
- Mile Marker
- Roads**
- Hard Surface
- Gravel
- Seasonal
- Drive Way
- Resource Road
- Water Feature
- Rivers
- Lake/River
- Ecological Reserve
- Protected Area
- Provincial Park
- First Nations
- BC/Alberta Border
- PRRD Boundary
- Electoral
- Municipal



The map only applies to the Peace River Regional District and does not apply to other municipalities or first nations jurisdictions

Compiled and produced by the Peace River Regional District on Friday, June 13, 2025.