



EVACUATION ALERT # 3

Pocket Knife Creek Wildfire (G80352)

June 09, 2025 at 1330

An Evacuation Alert has been issued by the Peace River Regional District at the Emergency Operations Centre (EOC). BC Wildfire Service has recommended this Alert due to the potential danger to life and health caused by the Pocket Knife Creek Wildfire.

The **Evacuation Alert** is in effect for the following areas:

- From a point 1.4 km North of Sikanni Chief Bridge on Hwy 97N
- Easterly from said point on Hwy 97N 10 km
- Southeasterly approximately 9.4 km
- Southwesterly 11 km to a point of intersection with Hwy 97N
- Continuing southwesterly for 19 km
- In a Northwesterly direction 12.5 km
- Easterly 21 km to a point of intersection with Hwy 97N

This is the time to **GET PREPARED** to leave your home on short notice.

An Evacuation Alert has been issued to prepare you to evacuate your premises or property should it be found necessary. Residents will be given as much advance notice as possible prior to evacuation; however, you may receive limited notice due to changing conditions.

WHAT YOU SHOULD DO:

- Locate all family members and designate a meeting area outside the evacuation area, should an Evacuation Order be called while separated.
- Pack essential items such as government-issued ID, medications, eyeglasses, valuable papers (e.g. insurance, credit, and mortgage information), immediate care needs for dependents and, if time and space permits, keepsakes for quick departure.
- Prepare to move disabled persons, children and/or neighbours, if assistance is needed.
- Prepare to take pets with you and move livestock to a safe area (if possible).
- Arrange transportation for all your household members. Fill the gas tanks of personal vehicles. If transportation assistance is needed, call 911.
- Arrange accommodation for all members of the residence, if possible.



- Wait for an Evacuation Order to be issued before evacuating. Monitor www.prrd.bc.ca for information on evacuation orders and location of Reception Centres

Further information about Evacuation Alerts and Orders, and other important information will be posted at www.prrd.bc.ca and wildfire updates are posted at bcwildfire.ca.

Original Signed By

Leonard Hiebert, Chair

Peace River Regional District

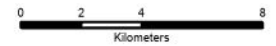


Peace River Regional District

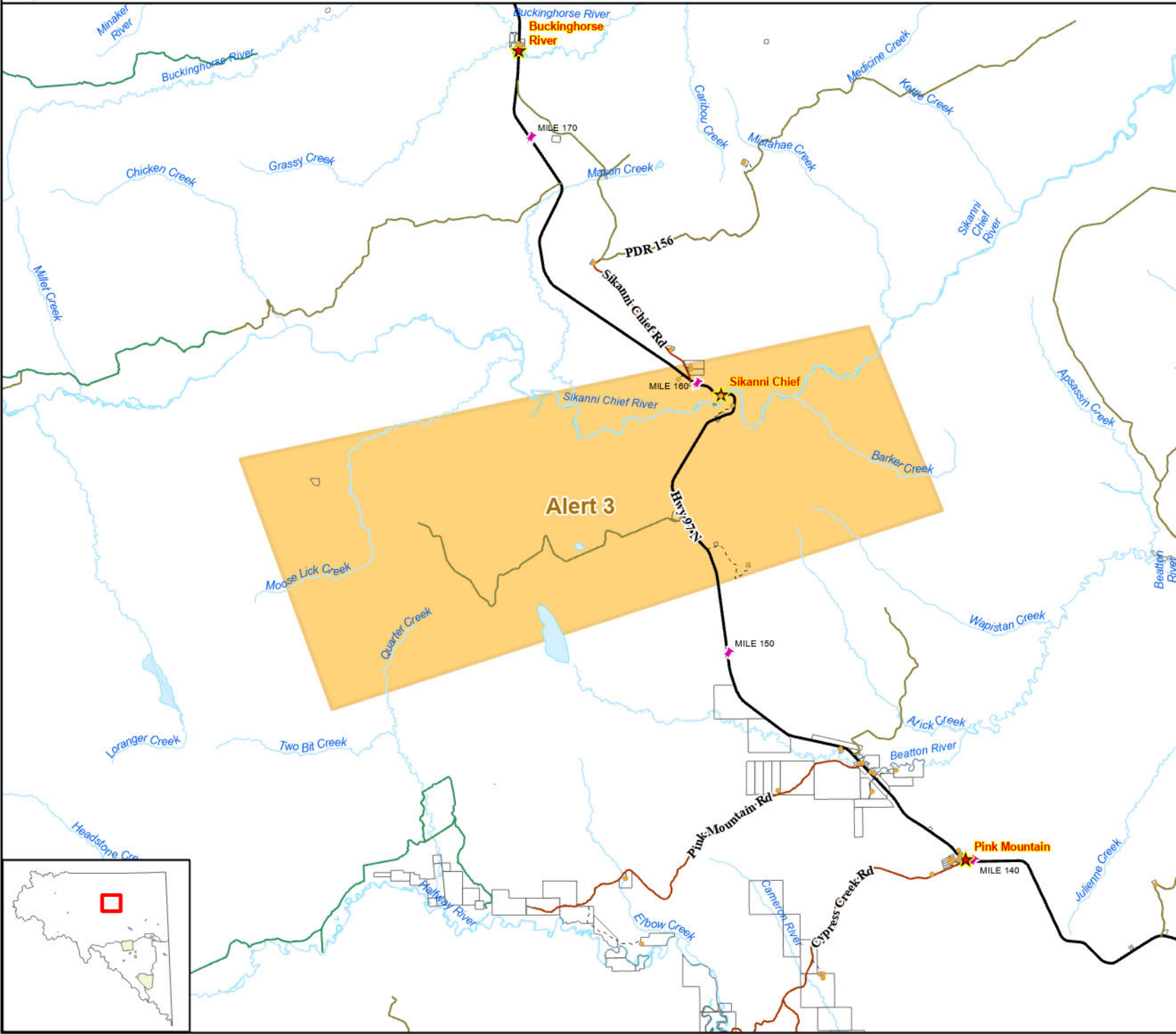
Evacuation Alert # 3

Pocket Knife Creek Fire

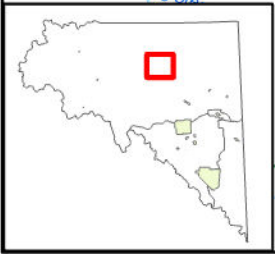
Fire: G80352



Monday, June 9, 2025



- Evacuation Alert
 - Building/Residence
 - Rural Community
 - Mile Marker
- Roads**
- Hard Surface
 - Gravel
 - Seasonal
 - Drive Way
 - Resource Road
 - PARCELS
 - Water Feature
 - Rivers
 - Lake/River
 - First Nations
 - BC/Alberta Boarder
 - PRRD Boundary
 - Electoral
 - Municipal



The map only applies to the Peace River Regional District and does not apply to other municipalities or first nations jurisdictions

Compiled and produced by the Peace River Regional District on Monday, June 9, 2025.