



PEACE RIVER REGIONAL DISTRICT EVACUATION ALERT

EVACUATION ALERT #7

Stoddart Creek Wildfire

Electoral Area B

September 15, 2023, 21:15 pm

An Evacuation Alert has been issued by Peace River Regional District at the Emergency Operations Centre (EOC). BC Wildfire Service has recommended an evacuation alert area as a result of current fire behaviour. Because of the potential danger to life and health, the Peace River Regional District has issued an Evacuation Alert.

The Evacuation Alert is in effect for the following areas (see attached map):

- The area from the intersection of the Blueberry River and Prespatou Road, known as the Apsasson Bridge,
- east, following the Blueberry River to a point north of Bergen Road,
- south following Bergen Road and Rose Prairie Road to the intersection of 266 Road, and
- due west to the point of intersection with Prespatou Road, and north following Prespatou Road to Apsasson Bridge.

This does not affect First Nations communities or municipalities as they issue their own Evacuation Orders and Alerts.

An Evacuation Alert has been issued to prepare you to evacuate your premises or property should it be found necessary. Residents will be given as much advance notice as possible prior to evacuation; however you may receive limited notice due to changing conditions.

This is the time to GET PREPARED to leave your home on short notice.

- Locate all family members and designate a meeting area outside the evacuation area, should an Evacuation Order be called while separated.
- Pack essential items for a quick departure, such as government-issued ID, medications, eyeglasses, valuable papers (e.g. insurance, passports, birth certificates, banking and mortgage information), immediate care needs for dependents, cell phone and charger and, if time and space permits, personal keepsakes.
- Prepare to move disabled persons, children and/or neighbours, if assistance is needed.
- Prepare to take pets with you including pet care items (leash, carrier, food) and move livestock to a safe area (if possible).
- Ensure your cistern or potable water system is full.
- Arrange transportation for all your household members. Fill the gas tanks of personal vehicles.
- If you will need assistance to evacuate from the area, such as for transportation, mobility, health, or other needs, please call 1-800-670-7773.
- Arrange accommodation for all members of the residence, if possible.
- Wait for an Evacuation Order to be issued before evacuating. Monitor www.prrd.bc.ca and Emergency Info BC for information on evacuation orders and location of Reception Centres and hours of operation.

Further information about evacuation alerts and orders will be issued at www.prrd.bc.ca and wildfire updates are posted at bcwildfire.ca.

Leonard Hiebert

Chair Leonard Hiebert
Peace River Regional District



Please ensure that your household is signed up to receive notifications from the PRRD.

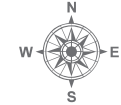
www.nebcalerts.com



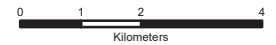
Peace River Regional District

Evacuation Alert #7

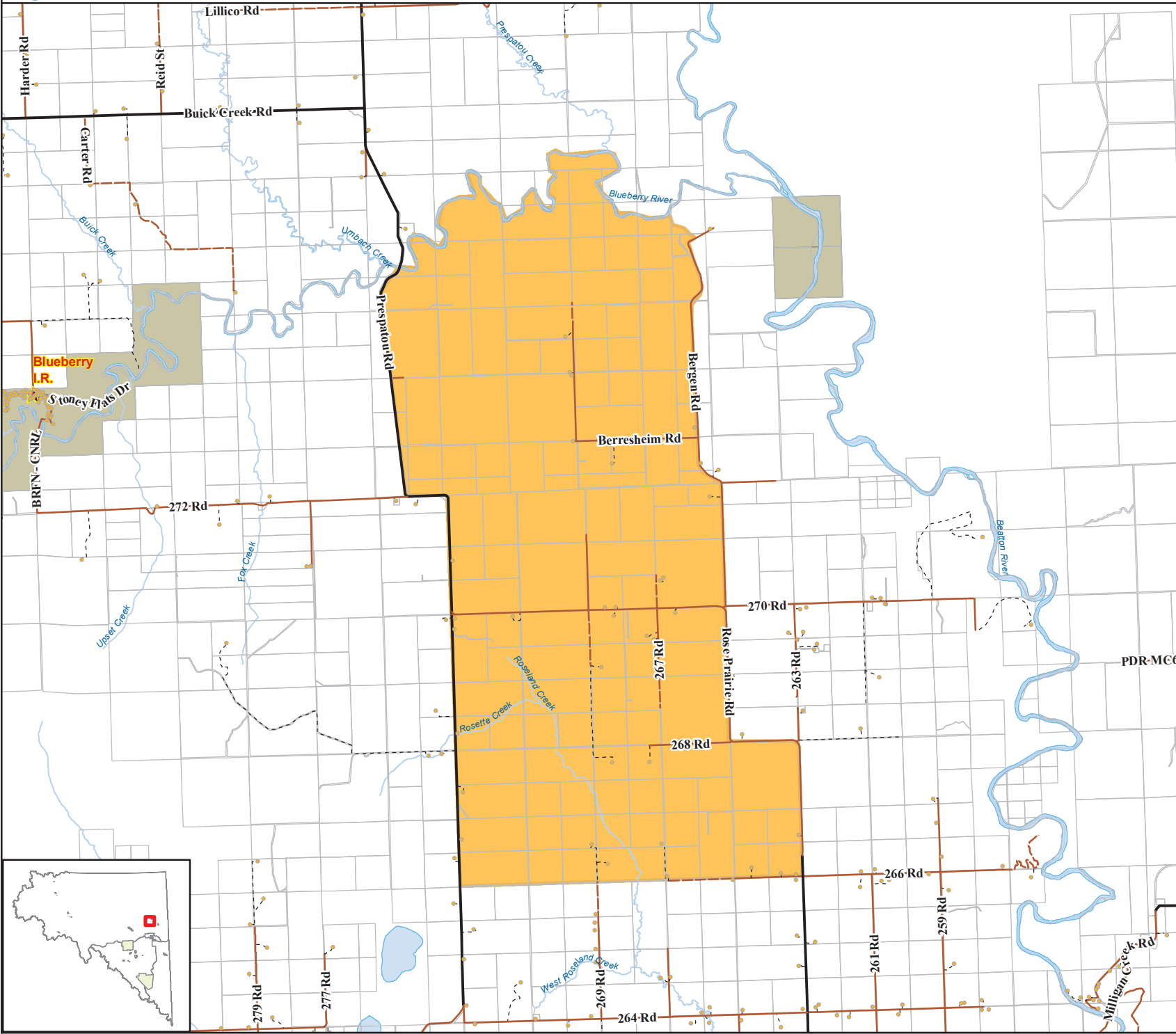
Stoddart Creek Fire Fire: G80291















1:125,000



Friday, September 15, 2023



-  Evacuation Alert
-  Building/Residence
-  Rural Community
-  Mile Marker
-  Water Feature
-  Electoral
-  Municipal
-  First Nations
-  Ecological Reserve
-  Protected Area
-  Provincial Park
-  Lake/River

The map only applies to the Peace River Regional District and does not apply to other municipalities or first nations jurisdictions

Compiled and produced by the Peace River Regional District on Friday, September 15, 2023.