



PEACE RIVER REGIONAL DISTRICT

EVACUATION ORDER

EVACUATION ORDER

West Kiskatinaw River Wildfire

Electoral Area 'D'

June 6, 2023 at 21:00 hours

Pursuant to Section 12 (1) of the BC Emergency Program Act an Evacuation Order has been issued by Peace River Regional District due to immediate danger to life safety caused by a wildfire in the west Kiskatinaw area. A map of the area can be found on the following page.

Members of the RCMP and Search & Rescue will be expediting this action.

The Evacuation Order is in effect for the following areas:

- Along Highway 52 between km 220 (Cut Bank Dam) and km 195
- West from km 195 of Highway 52 to a point beyond PDR 286
- From that point running North on the West side of Noel Road, crossing the Hour Glass Road, and continuing due North to the point of intersection with the West Kiskatinaw River;
- East from that point following the West Kiskatinaw River and the Kiskatinaw River to Highway 52 at km 220

YOU MUST LEAVE THE AREA IMMEDIATELY

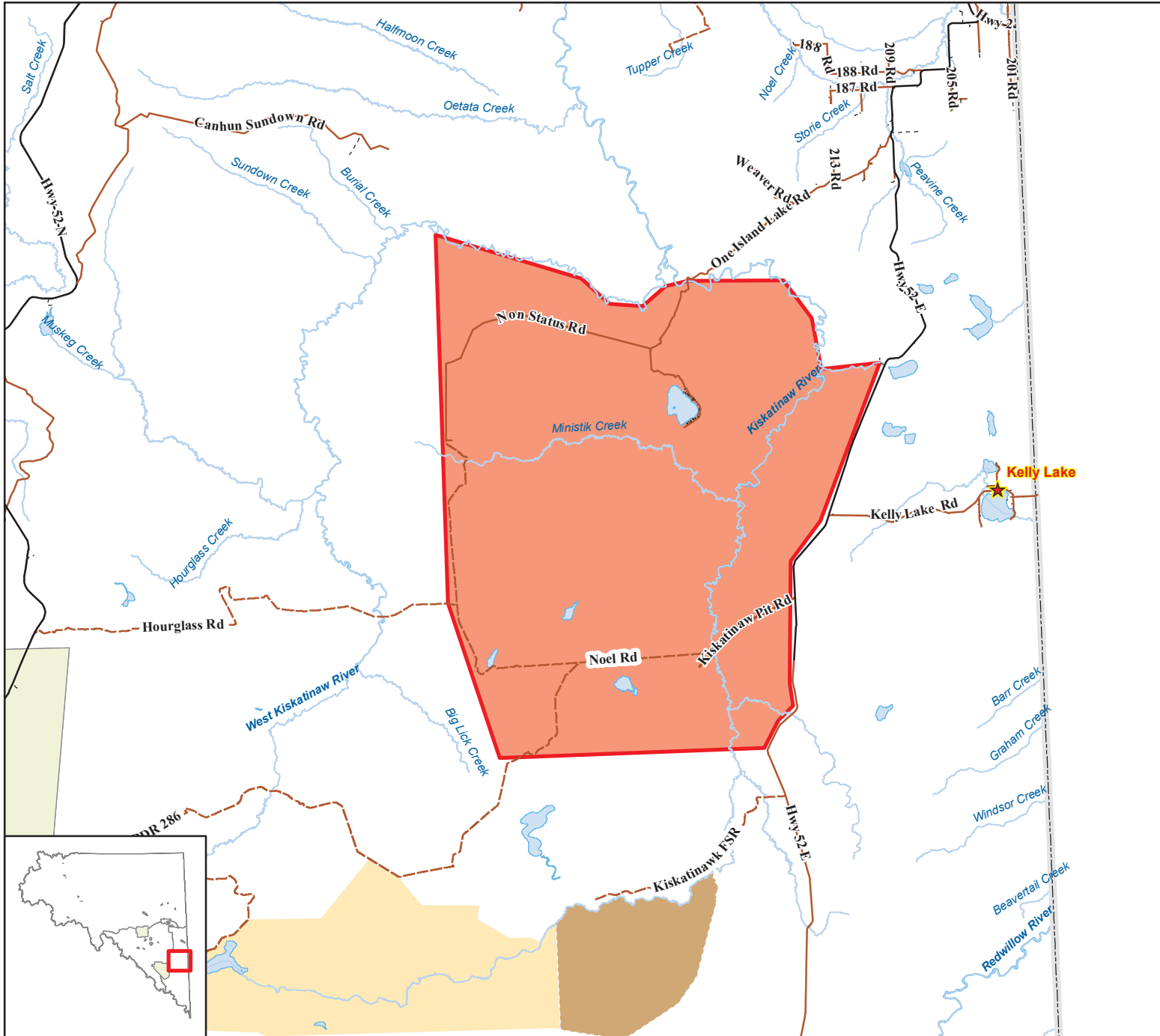
WHAT YOU SHOULD DO:

- If you need assistance to evacuate from the area, such as for transportation, mobility, health or other needs, call 1-800-670-7773.
- Shut off all gas and electrical appliances, other than refrigerators and freezers.
- Shut off your gas supply at the meter. Use a wrench and turn the valve 90 degrees to the off position.
- Close and lock all windows and doors.
- Close gates but do not lock them.
- Gather your family and, if you have room, take a neighbour or someone needing transportation. Do not use more vehicles than needed.
- Take critical items (identification, medicine, purse/wallet, keys, cellphone and charger) if they are immediately available.
- Take pets in pet kennels or on leash.
- Travel by the safest route to Dawson Creek. Check DriveBC for road conditions.
- If you need Emergency Support Services (ESS) call 1-250-784-4681. Further information will be issued at prrd.bc.ca for more information.

Leonard Hiebert
Chair, Peace River Regional District

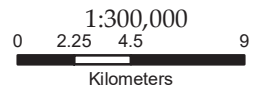


Peace River Regional District













Evacuation Order # 1

West Kiskatinaw River Fire G70645



Tuesday, June 6, 2023

-  Evacuation Order
-  Mile Post
-  Water Feature
-  Electoral
-  Municipal
-  First Nations
-  Ecological Reserve
-  Protected Area
-  Provincial Park
-  Lake/River

Compiled and produced by the Peace River Regional District on Tuesday, June 6, 2023.