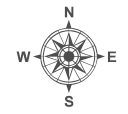
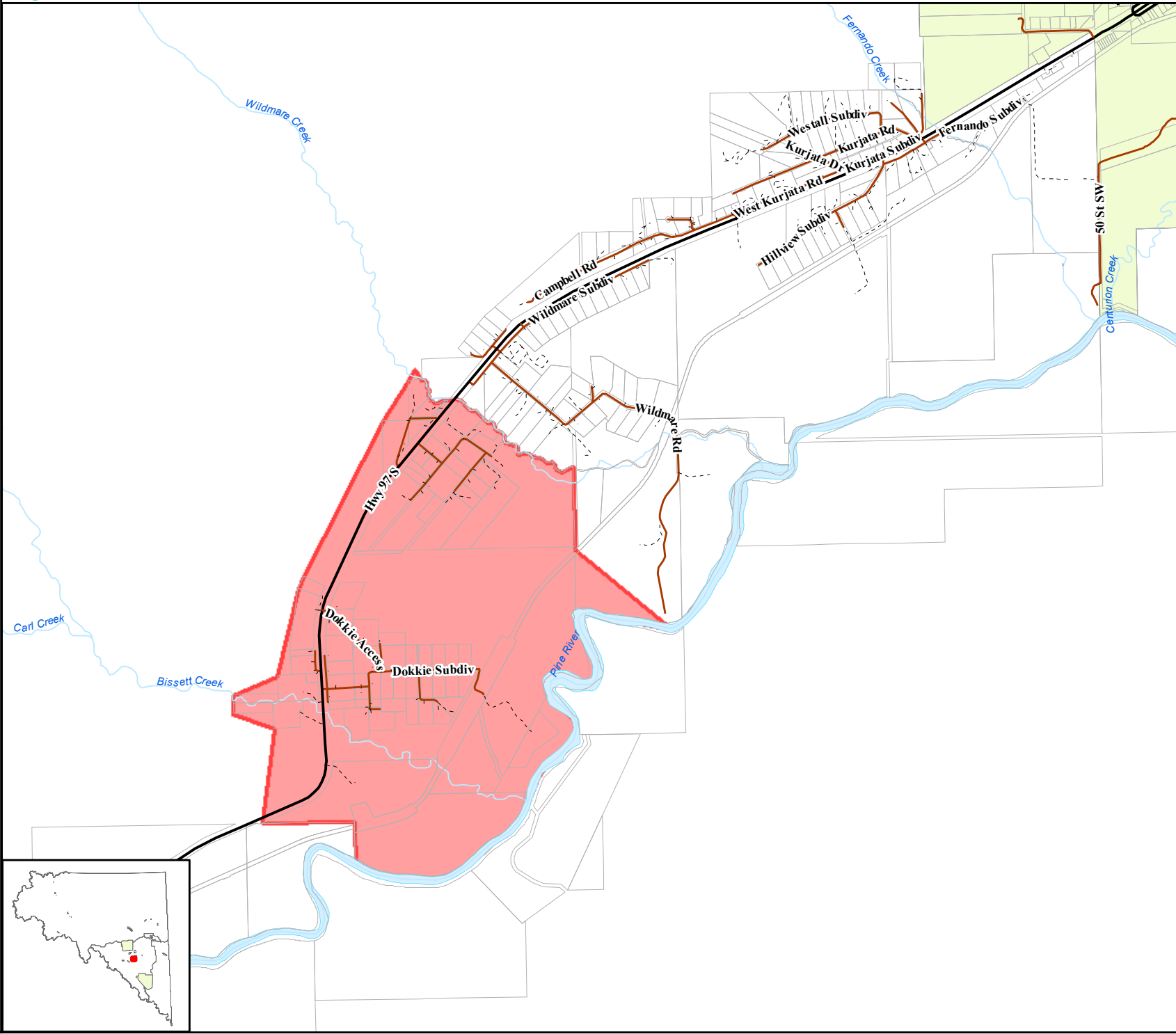


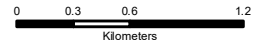


Peace River Regional District











Evacuation Order #1 Wildmare Fire Fire: G70167

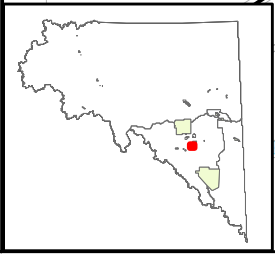


1:40,000



Wednesday, April 24, 2024

-  Evacuation Order
-  Mile Marker
-  Water Feature
-  Electoral
-  Municipal
-  First Nations
-  Ecological Reserve
-  Protected Area
-  Provincial Park
-  Lake/River



The map only applies to the Peace River Regional District and does not apply to other municipalities or first nations jurisdictions

Compiled and produced by the Peace River Regional District on Wednesday, April 24, 2024.