



PEACE RIVER REGIONAL DISTRICT

EVACUATION ORDER

EVACUATION ORDER #1

Wildmare Creek Fire – G70176

April 24, 2024 at 20:00 hours

Whereas a declaration of a state of local emergency was declared on April 24, 2024, by the Peace River Regional District pursuant to Section 95 of the *Emergency and Disaster Management Act* due to Wildmare Creek Fire – G70176 within the jurisdiction of the Peace River Regional District;

And pursuant to Section 107 (1)(c) of the *Emergency and Disaster Management Act*;

This **Evacuation Order** has been issued by the Peace River Regional District due to immediate danger to life safety caused by:

This Evacuation Order is effective as of April 24, 2024, 20:00 Hrs and is in effect for the following areas:

- Directly West of Bisset Creek
- South to Pine River
- East to Wildmare Creek

YOU MUST LEAVE THE AREA IMMEDIATELY

Members of the local police department and other agencies will be expediting this action.

A person must not enter the area identified above and in the attached map for purposes of residing, occupying or visiting the area.

WHAT YOU SHOULD DO:

- Follow the travel route Highway 97 North and register at: 5400 Hospital Rd, Chetwynd – District of Chetwynd Municipal Office
- If you need transportation assistance from the area, advise the person providing this notice or call 1-800-670-7773.
- Do not turn off your natural gas. FortisBC will turn off natural gas service as needed.
- Close all windows and doors.
- Close gates (latch) but do not lock.
- Gather your family and, if you have room, take a neighbor or someone needing transportation. Do not use more vehicles than you have to.
- Take critical items (medicine, purse, wallet, and keys) only if they are immediately available. Take pets in pet kennels or on leash.
- Do not use the telephone unless you need emergency service.



PEACE RIVER REGIONAL DISTRICT

EVACUATION ORDER

EVACUATION ORDER

Wildmare Creek Fire – G70176

April 24, 2024 at 20:00 hours

Further information about Evacuation Orders and Alerts will be posted at <http://prrd.bc.ca>, and wildfire updates are posted at bcwildfires.ca

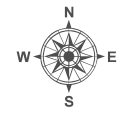
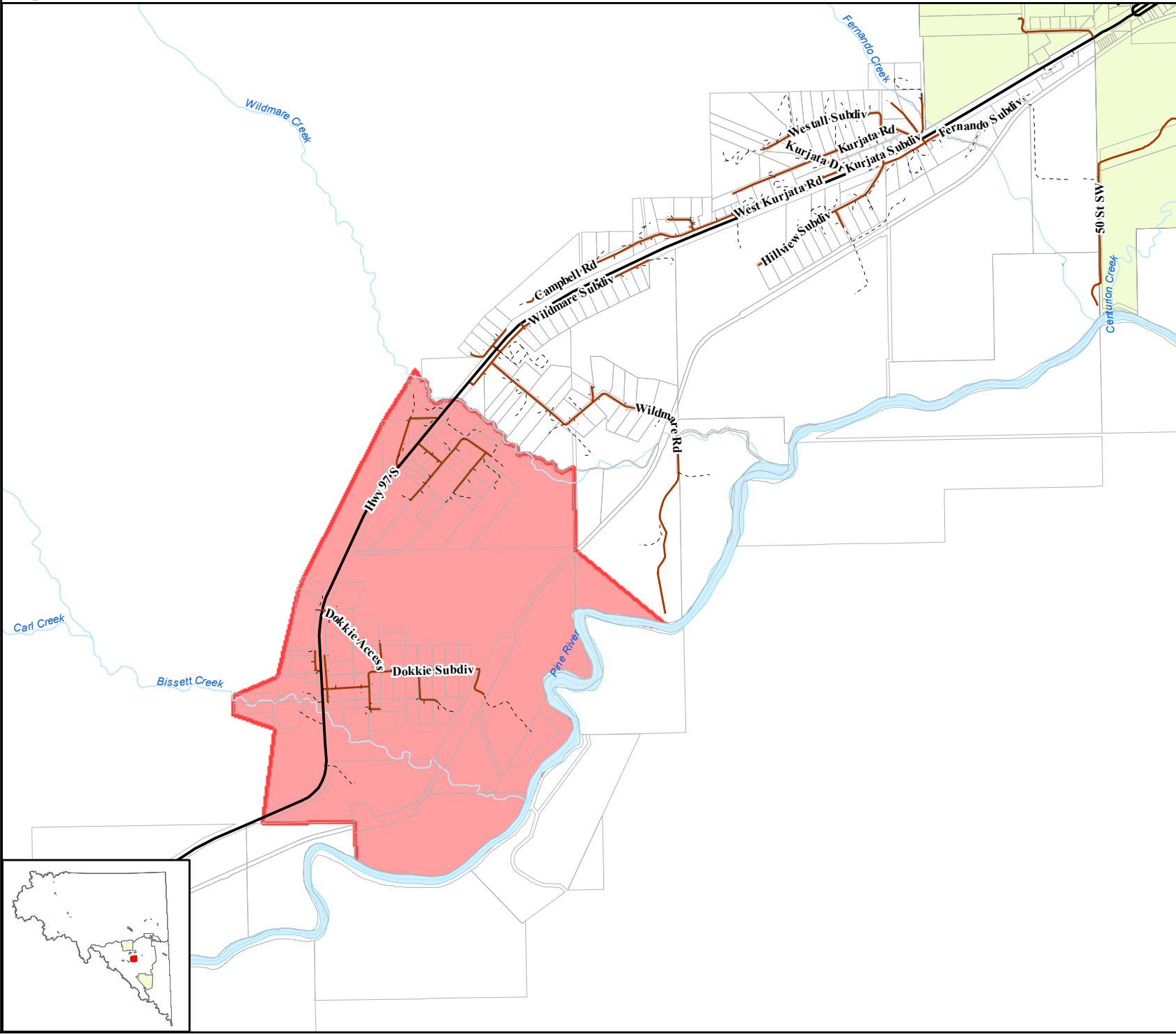
Original Signed By:

Brad Sperling
Chair
Peace River Regional District

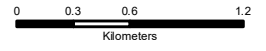


Peace River Regional District











Evacuation Order #1 Wildmare Fire Fire: G70167



1:40,000



Wednesday, April 24, 2024

-  Evacuation Order
-  Mile Marker
-  Water Feature
-  Electoral
-  Municipal
-  First Nations
-  Ecological Reserve
-  Protected Area
-  Provincial Park
-  Lake/River

The map only applies to the Peace River Regional District and does not apply to other municipalities or first nations jurisdictions

Compiled and produced by the Peace River Regional District on Wednesday, April 24, 2024.